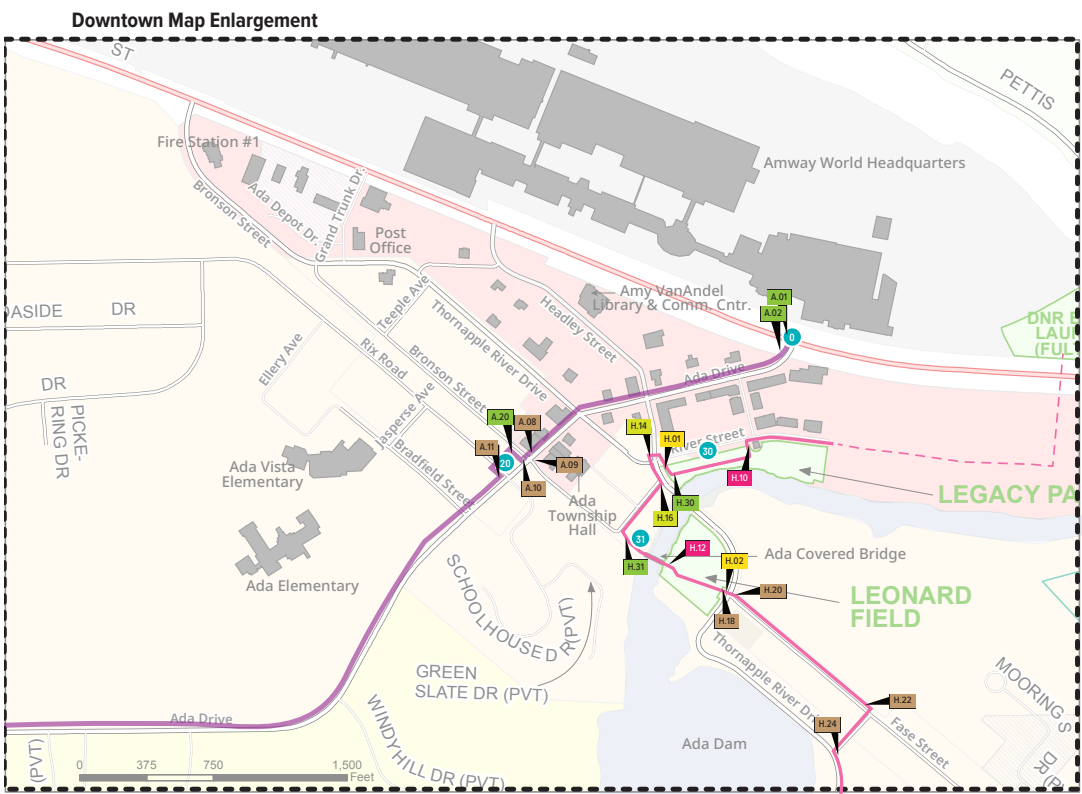
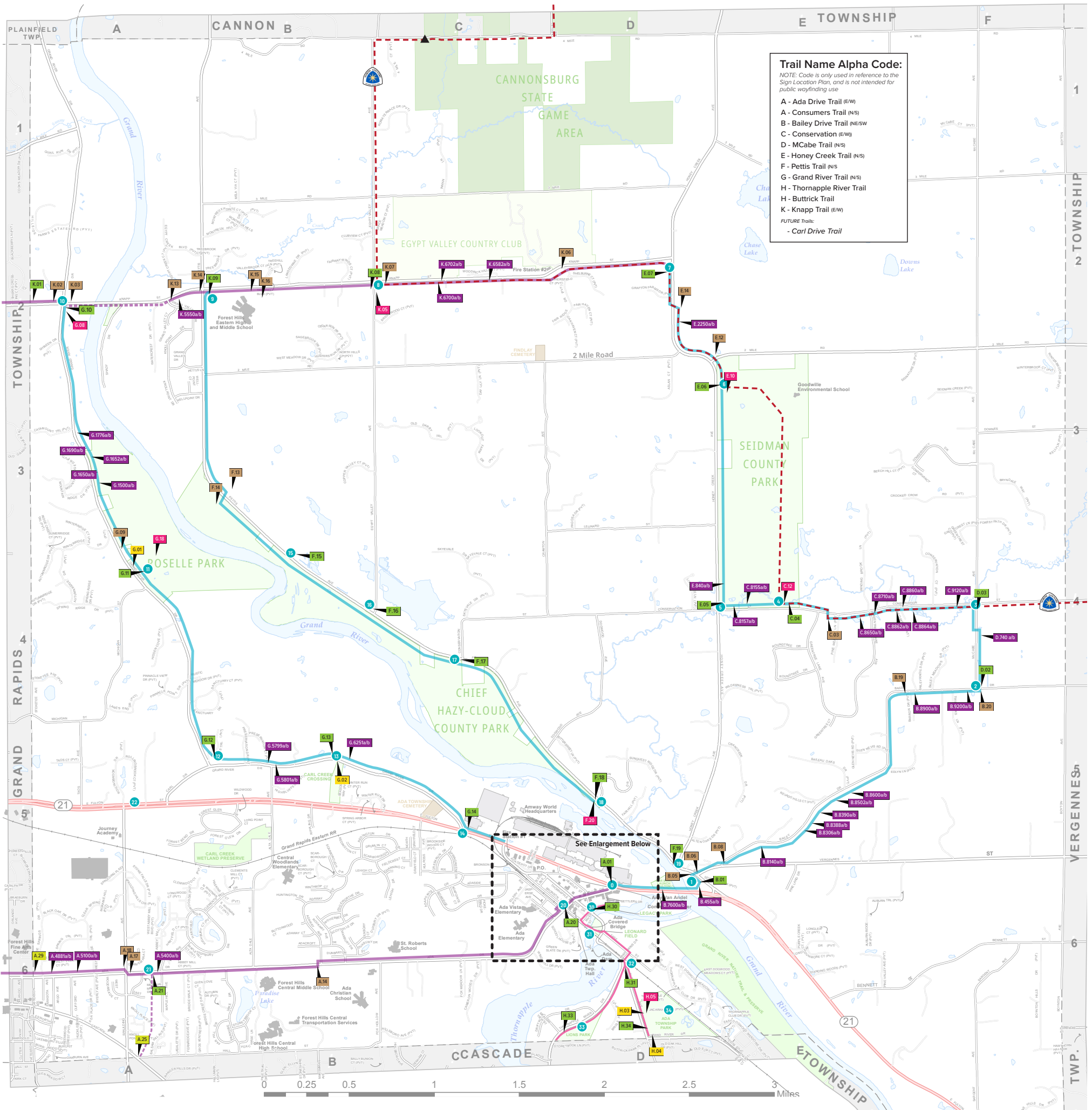


# SIGN LOCATION PLAN

## Overview - all signs

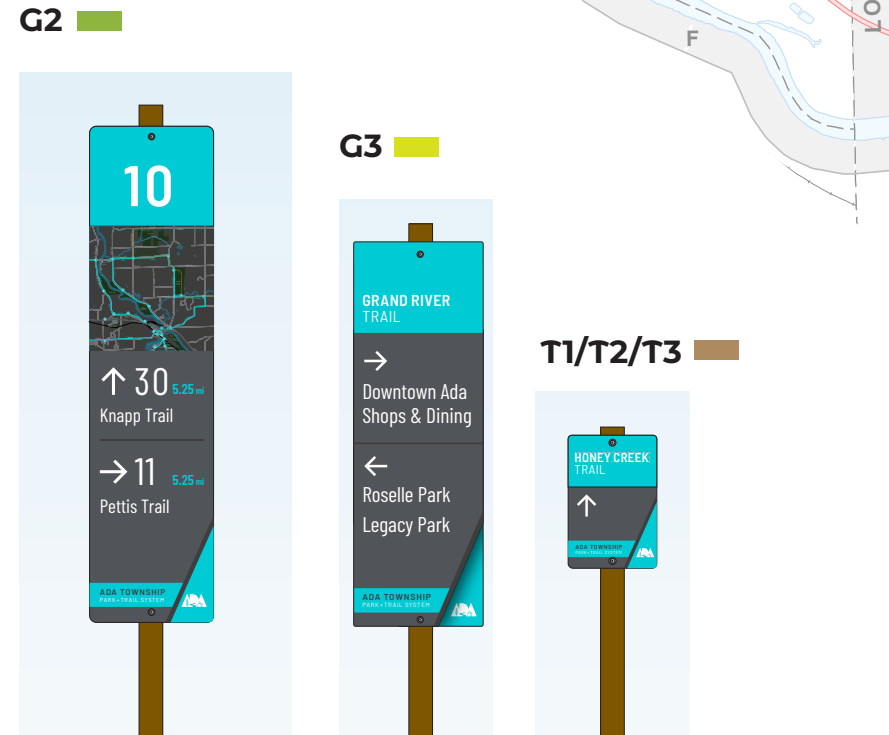
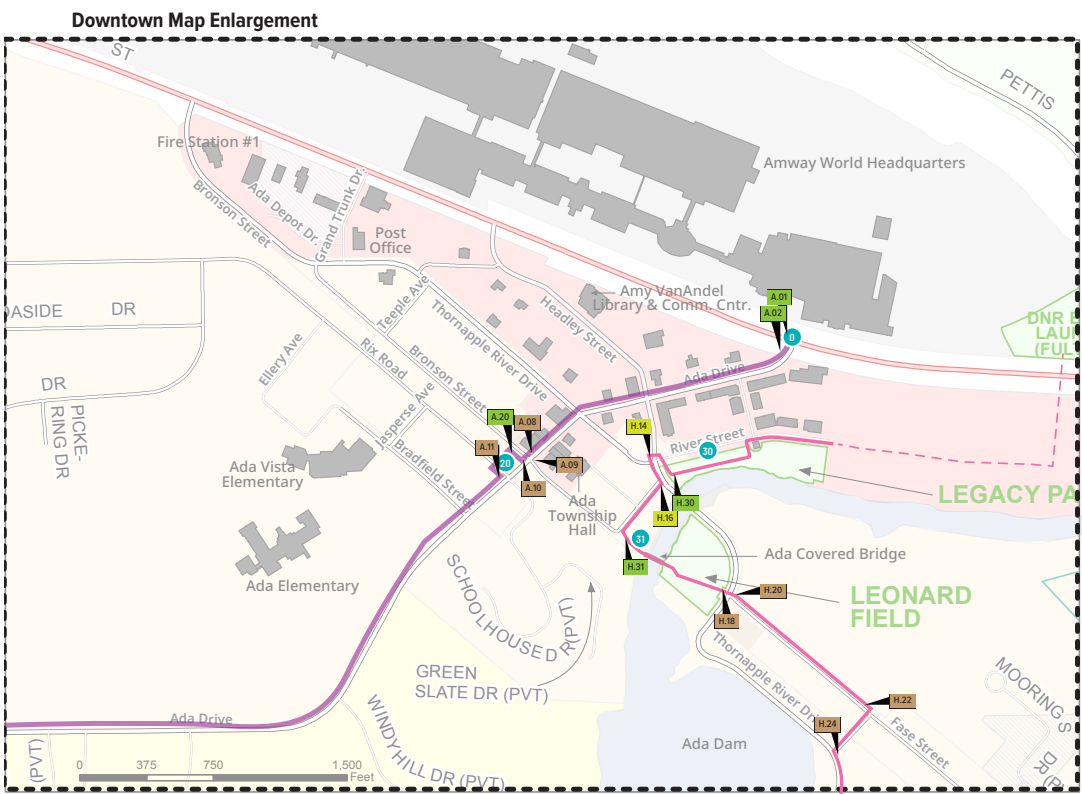
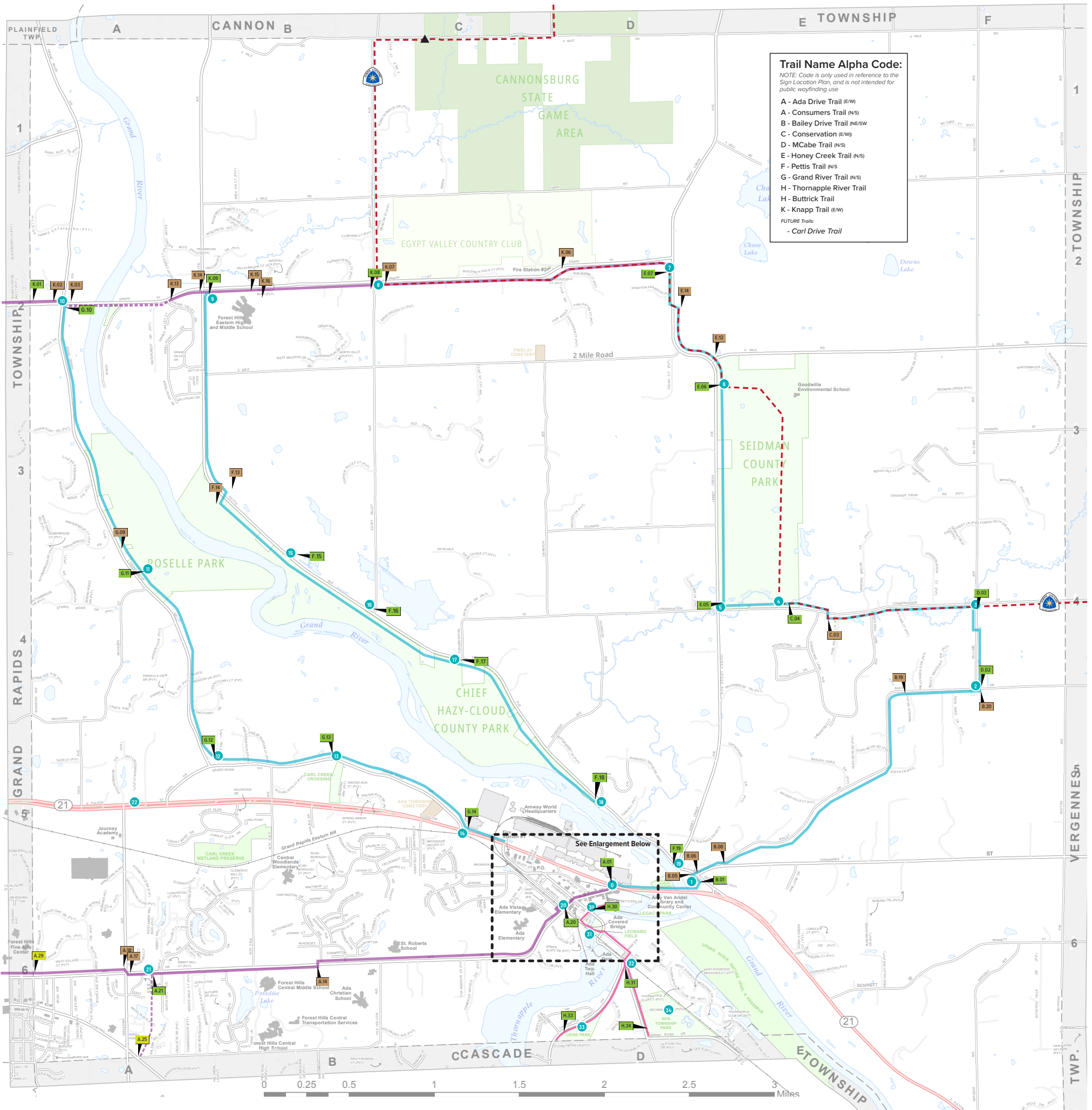






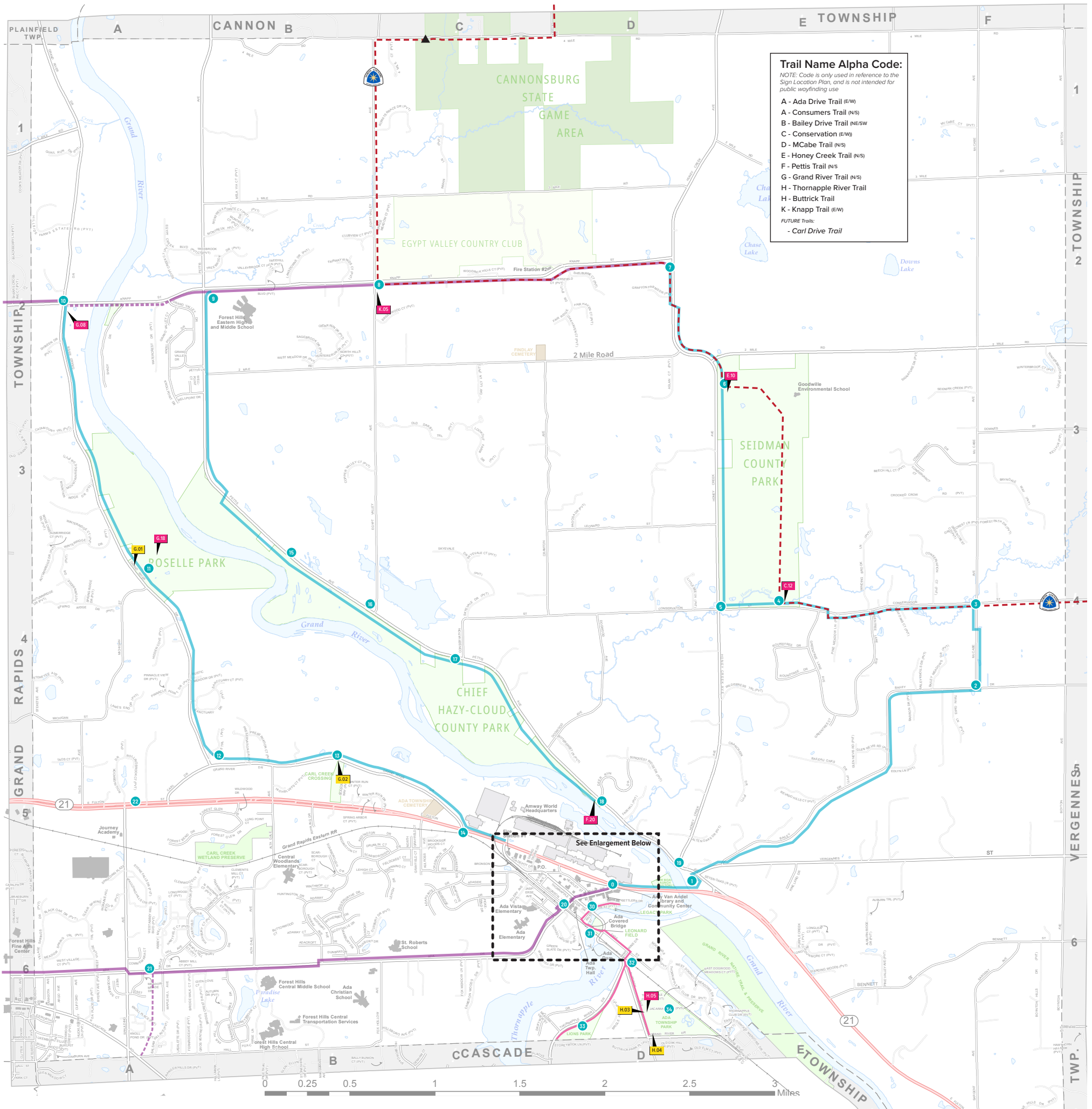
# SIGN LOCATION PLAN

## Guide Maps, Guides, Trailblazers



# SIGN LOCATION PLAN

## Identification & Kiosks



- Trail Name Alpha Code:**  
 NOTE: Code is only used in reference to the Sign Location Plan, and is not intended for public wayfinding use
- A - Ada Drive Trail (E-W)
  - A - Consumers Trail (N-S)
  - B - Bailey Drive Trail (NE-SW)
  - C - Conservation (E-W)
  - D - McCabe Trail (N-S)
  - E - Honey Creek Trail (N-S)
  - F - Pettis Trail (N-S)
  - G - Grand River Trail (N-S)
  - H - Thornapple River Trail
  - H - Buttrick Trail
  - K - Knapp Trail (E-W)
- FUTURE Trails:**  
 - Carl Drive Trail

