

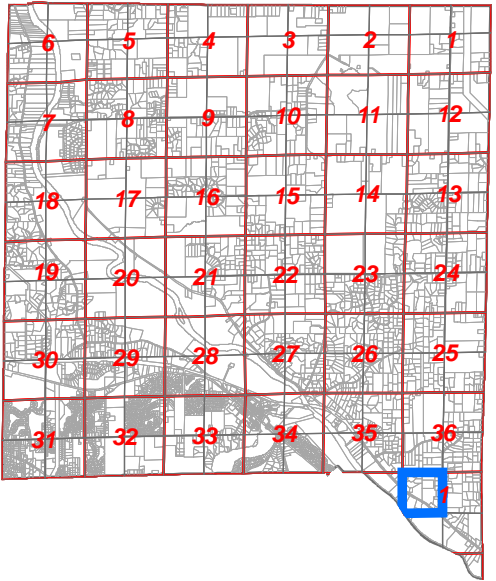
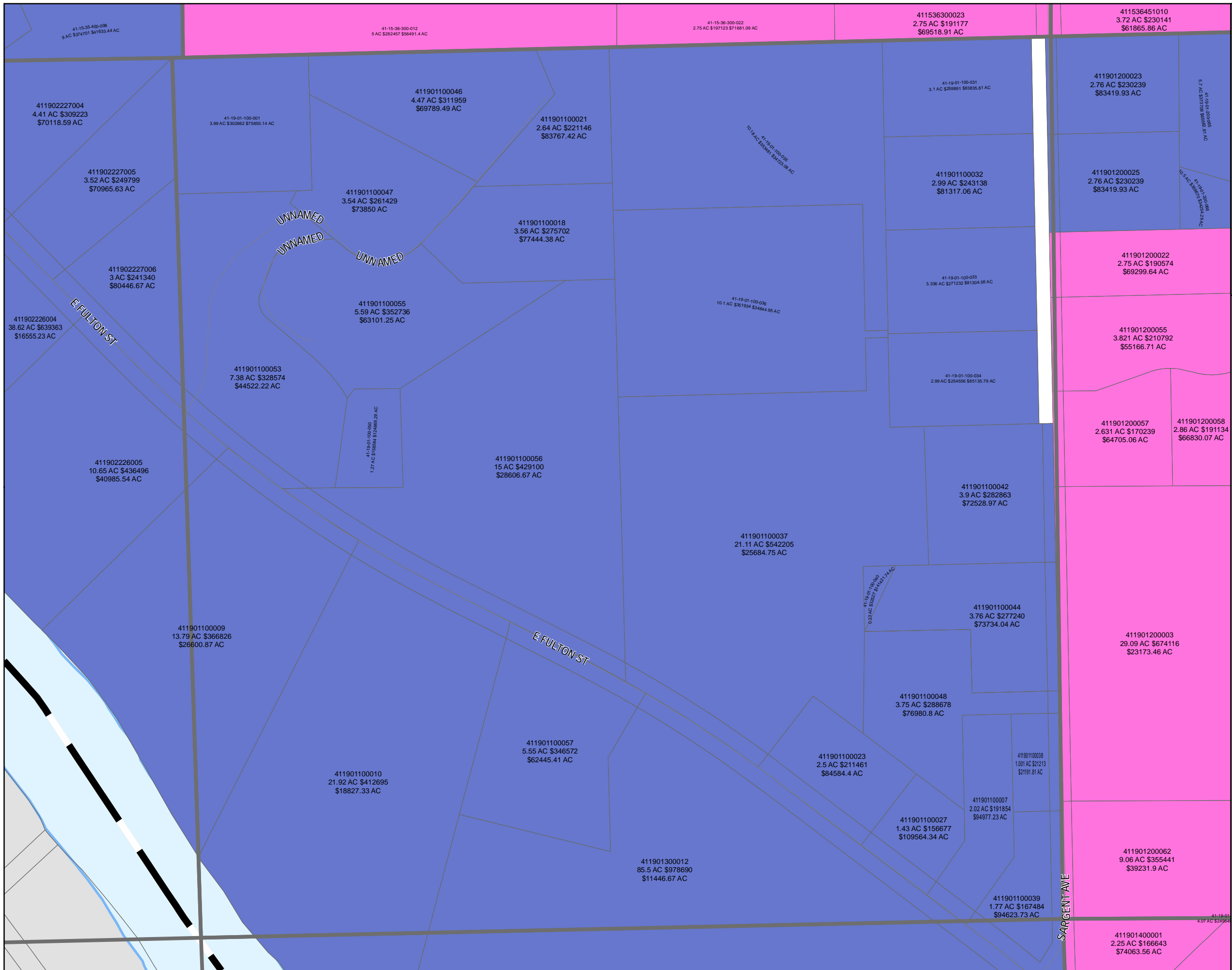
Ada Township 2024 Land Value Map

Township: T06N
Range: R10W
Section: 1
Qrt: NE



Legend

N/A	4076	4170	4215
1000	4100	4180	4250
1001	4110	4186	4260
4051	4120	4187	4300
4060	4125	4188	4310
4062	4130	4189	4340
4064	4131	4195	4350
4070	4140	4200	4410
4072	4150	4204	9999
4074	4155	4205	
4075	4160	4210	



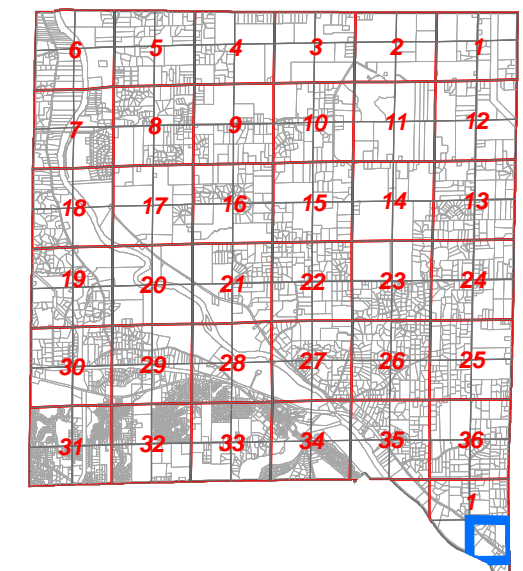
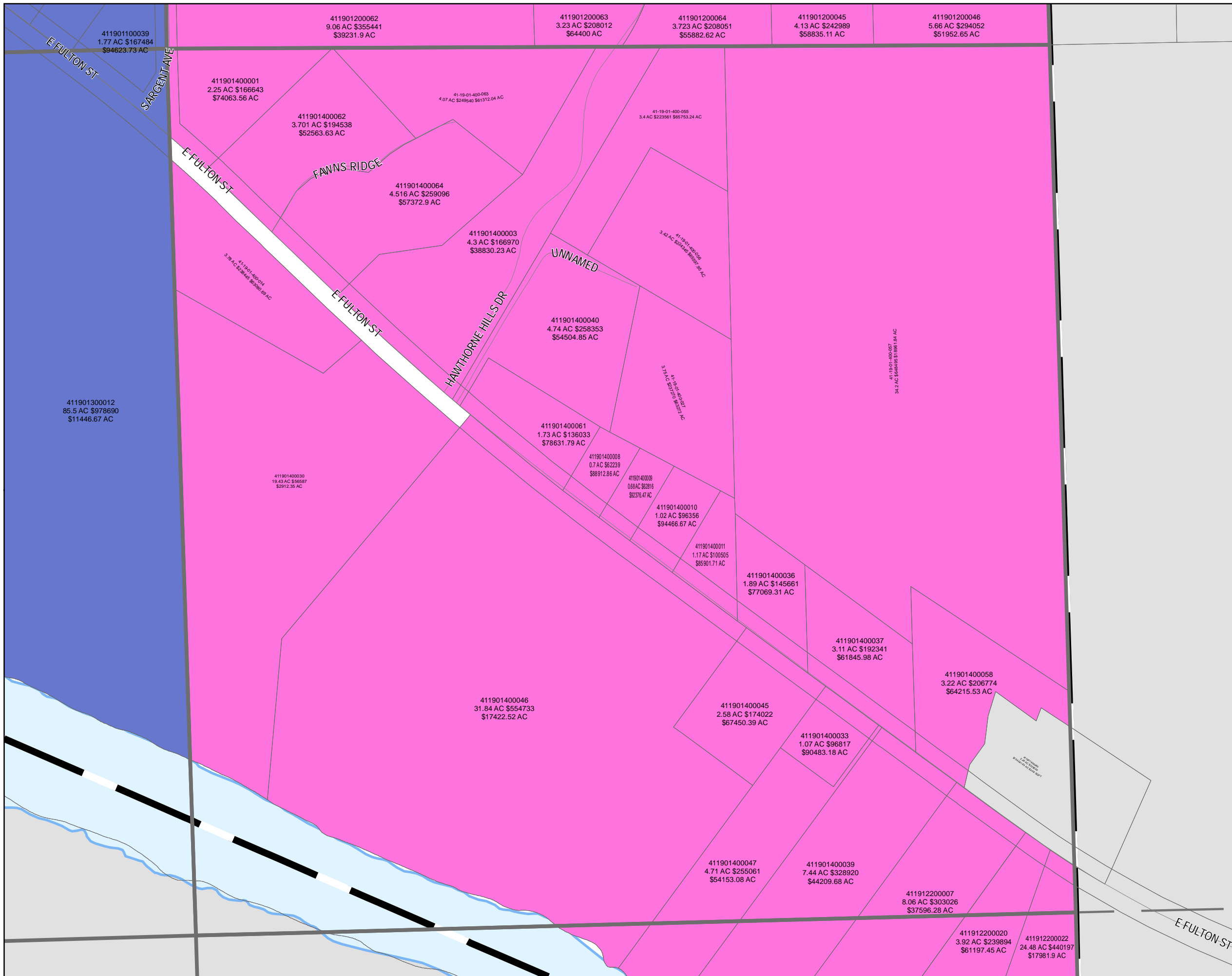
Ada Township 2024 Land Value Map

Township: T06N
Range: R10W
Section: 1
Qrt: NW



Legend

N/A	4076	4170	4215
1000	4100	4180	4250
1001	4110	4186	4260
4051	4120	4187	4300
4060	4125	4188	4310
4062	4130	4189	4340
4064	4131	4195	4350
4070	4140	4200	4410
4072	4150	4204	9999
4074	4155	4205	
4075	4160	4210	



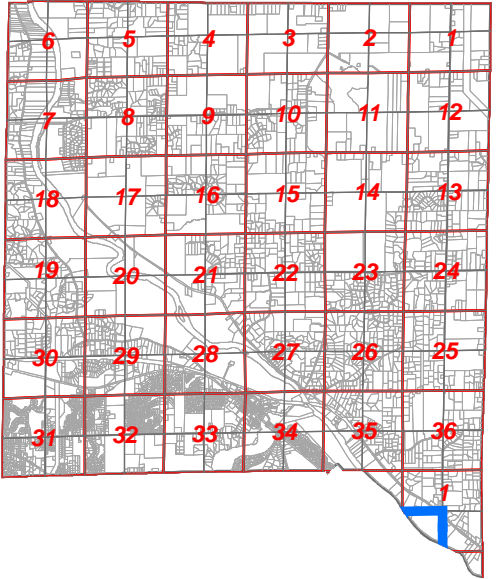
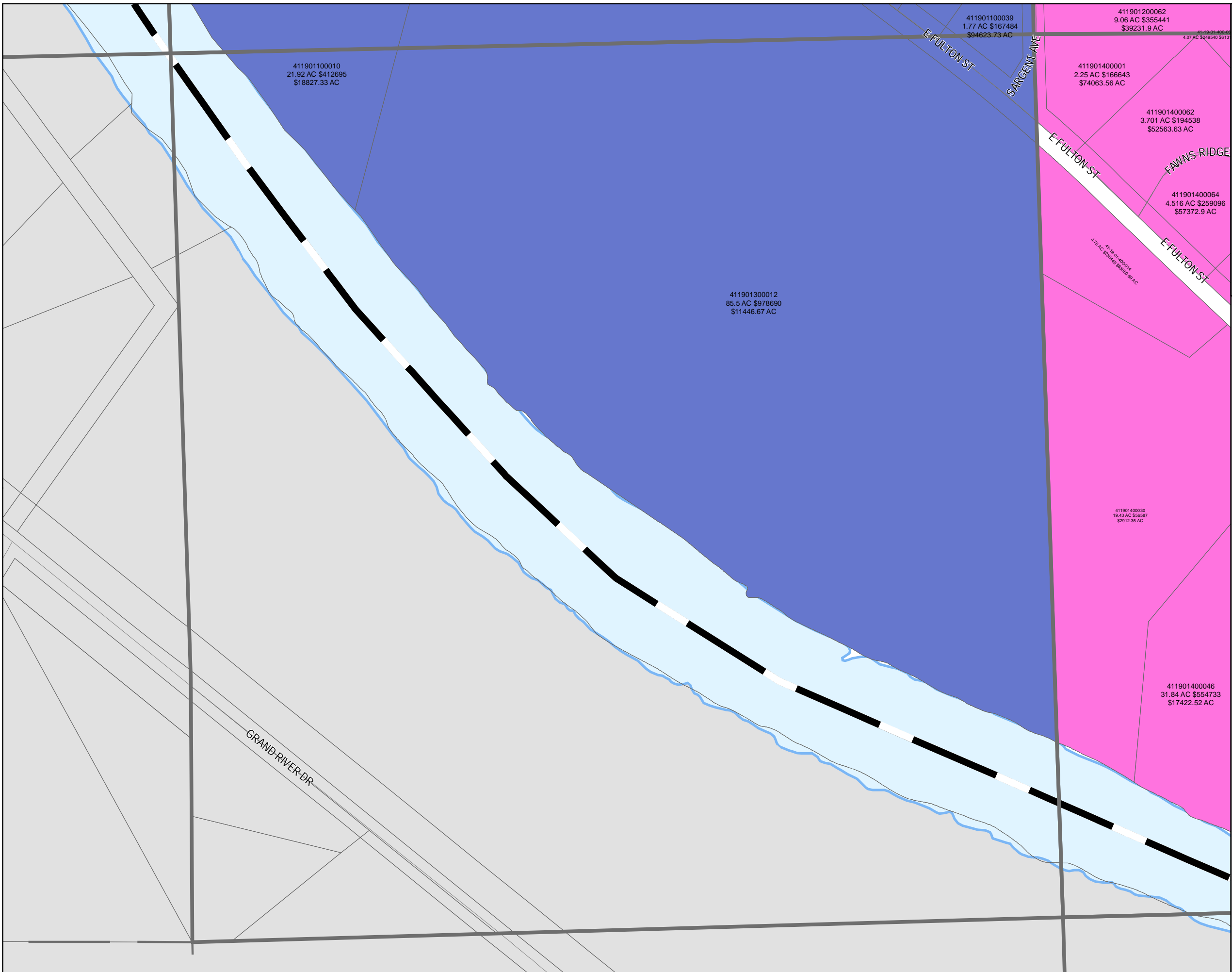
Ada Township 2024 Land Value Map

Township: T06N
Range: R10W
Section: 1
Qrt: SE



Legend

N/A	4076	4170	4215
1000	4100	4180	4250
1001	4110	4186	4260
4051	4120	4187	4300
4060	4125	4188	4310
4062	4130	4189	4340
4064	4131	4195	4350
4070	4140	4200	4410
4072	4150	4204	9999
4074	4155	4205	
4075	4160	4210	



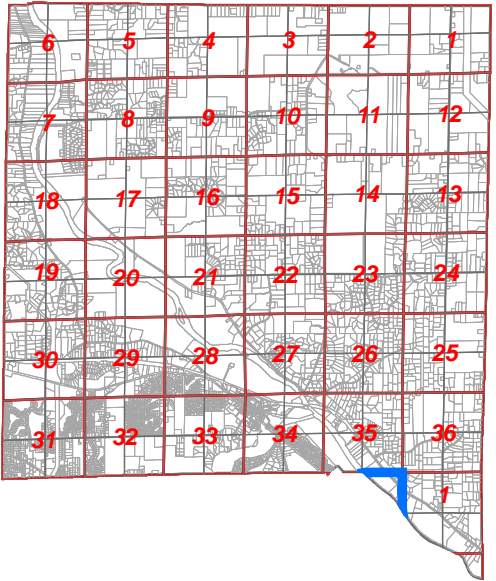
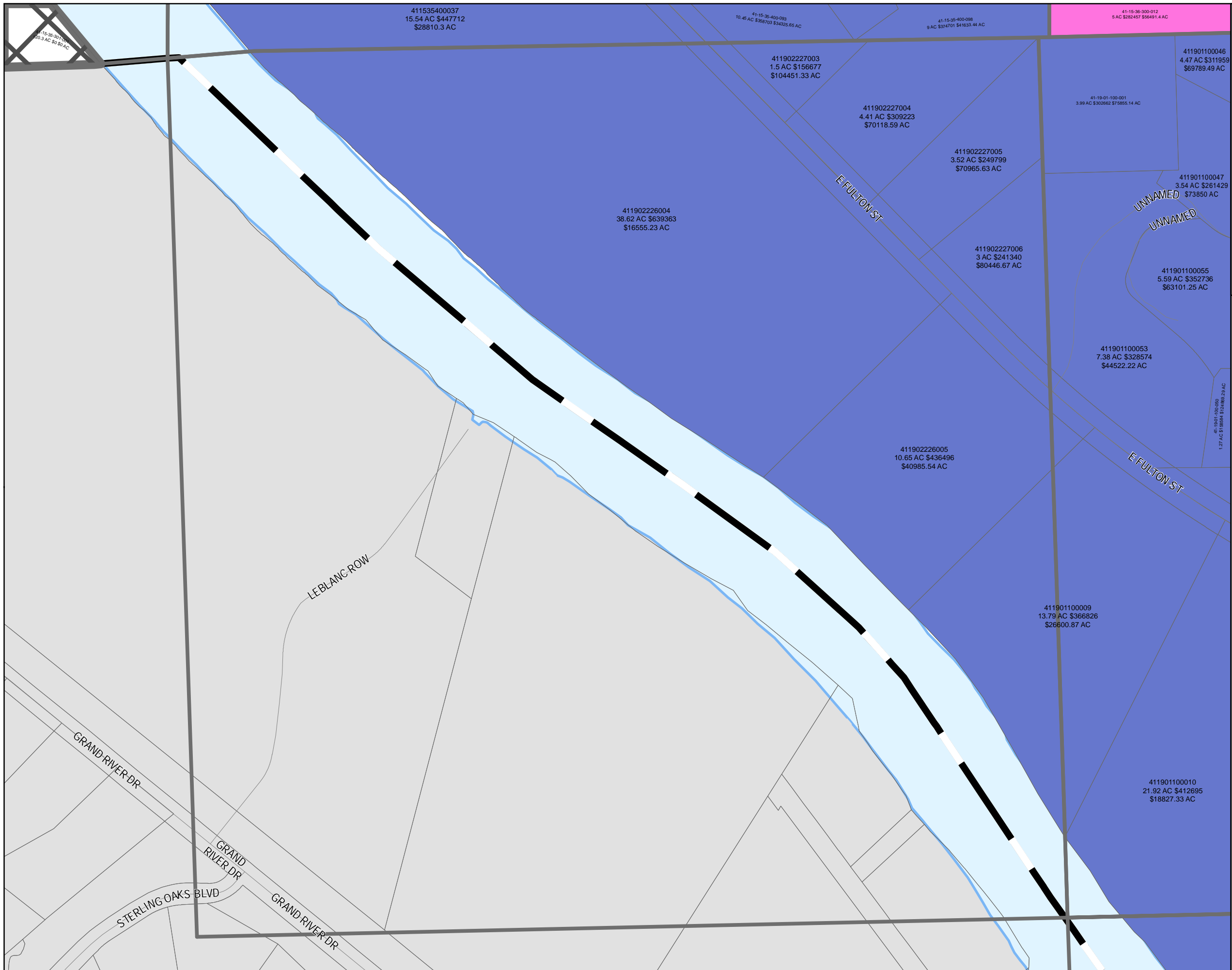
Ada Township 2024 Land Value Map

Township: T06N
Range: R10W
Section: 1
Qrt: SW



Legend

N/A	4076	4170	4215
1000	4100	4180	4250
1001	4110	4186	4260
4051	4120	4187	4300
4060	4125	4188	4310
4062	4130	4189	4340
4064	4131	4195	4350
4070	4140	4200	4410
4072	4150	4204	9999
4074	4155	4205	
4075	4160	4210	



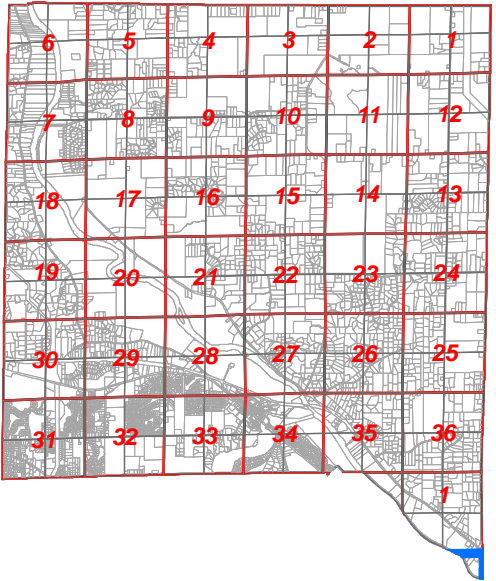
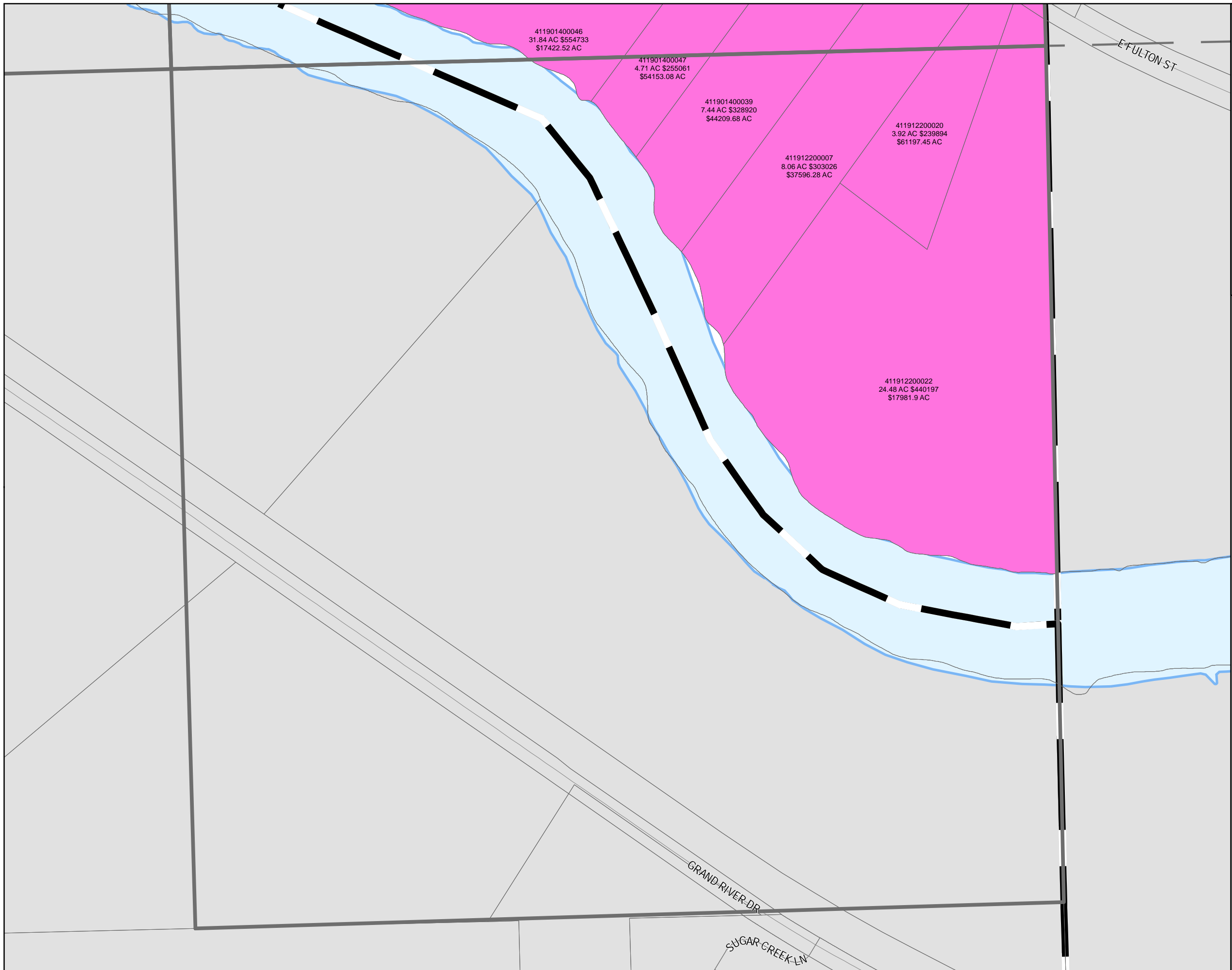
Ada Township 2024 Land Value Map

Township: T06N
Range: R10W
Section: 2
Qrt: NE



Legend

N/A	4076	4170	4215
1000	4100	4180	4250
1001	4110	4186	4260
4051	4120	4187	4300
4060	4125	4188	4310
4062	4130	4189	4340
4064	4131	4195	4350
4070	4140	4200	4410
4072	4150	4204	9999
4074	4155	4205	
4075	4160	4210	



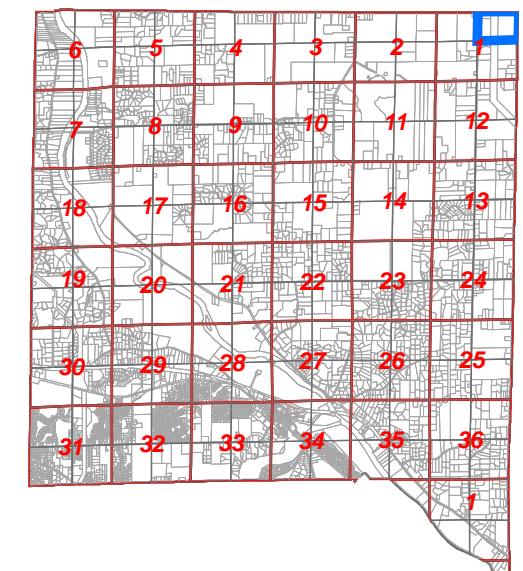
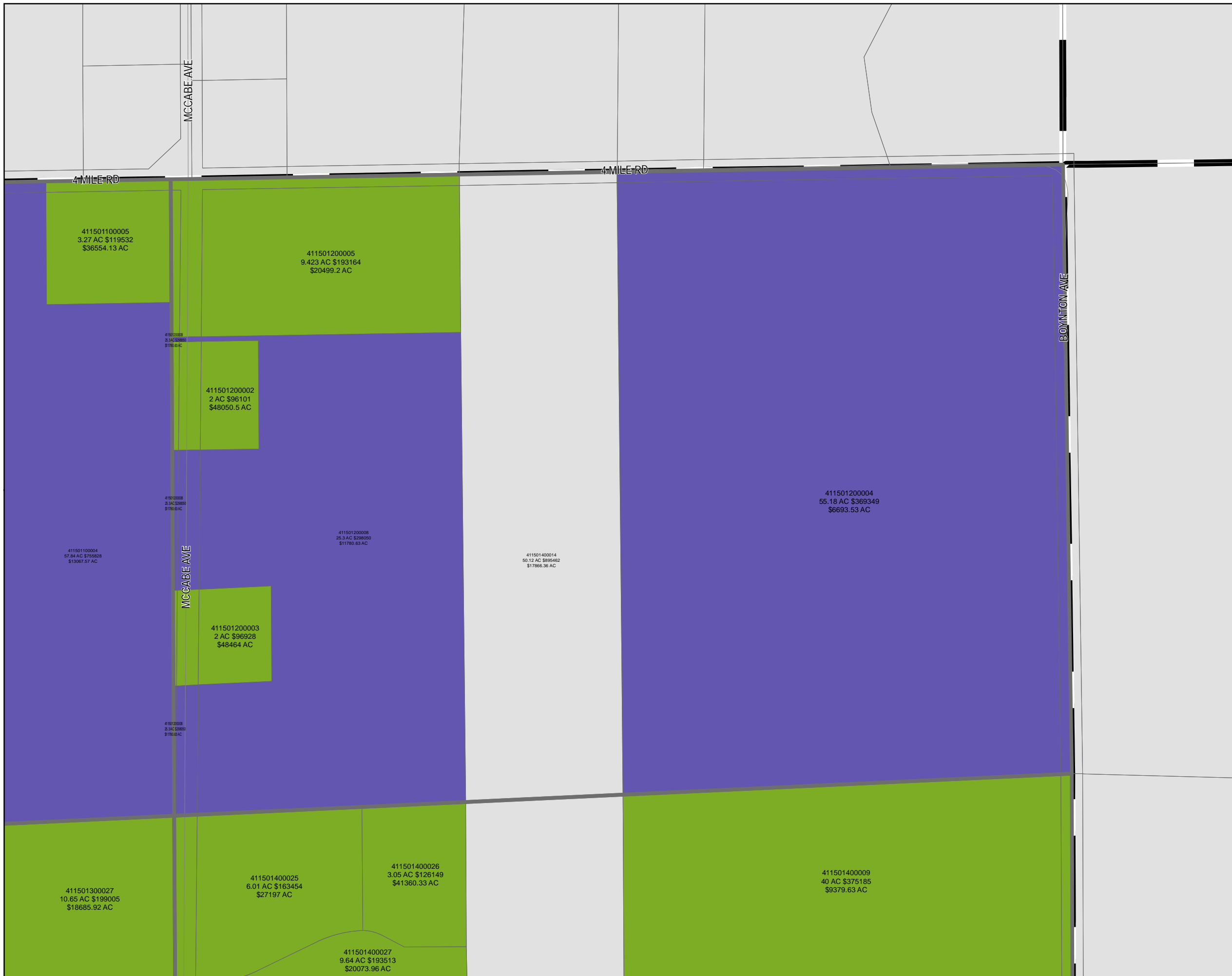
Ada Township 2024 Land Value Map

Township: T06N
Range: R10W
Section: 12
Qrt: NE



Legend

N/A	4076	4170	4215
1000	4100	4180	4250
1001	4110	4186	4260
4051	4120	4187	4300
4060	4125	4188	4310
4062	4130	4189	4340
4064	4131	4195	4350
4070	4140	4200	4410
4072	4150	4204	9999
4074	4155	4205	
4075	4160	4210	



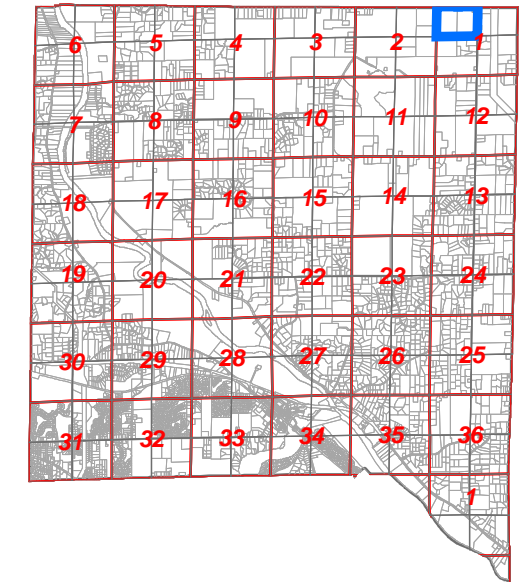
Ada Township 2024 Land Value Map

Township: T07N
Range: R10W
Section: 1
Qrt: NE



Legend

N/A	4076	4170	4215
1000	4100	4180	4250
1001	4110	4186	4260
4051	4120	4187	4300
4060	4125	4188	4310
4062	4130	4189	4340
4064	4131	4195	4350
4070	4140	4200	4410
4072	4150	4204	9999
4074	4155	4205	
4075	4160	4210	



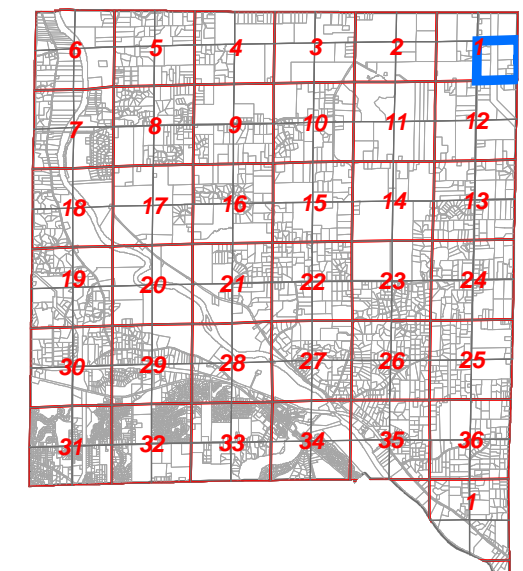
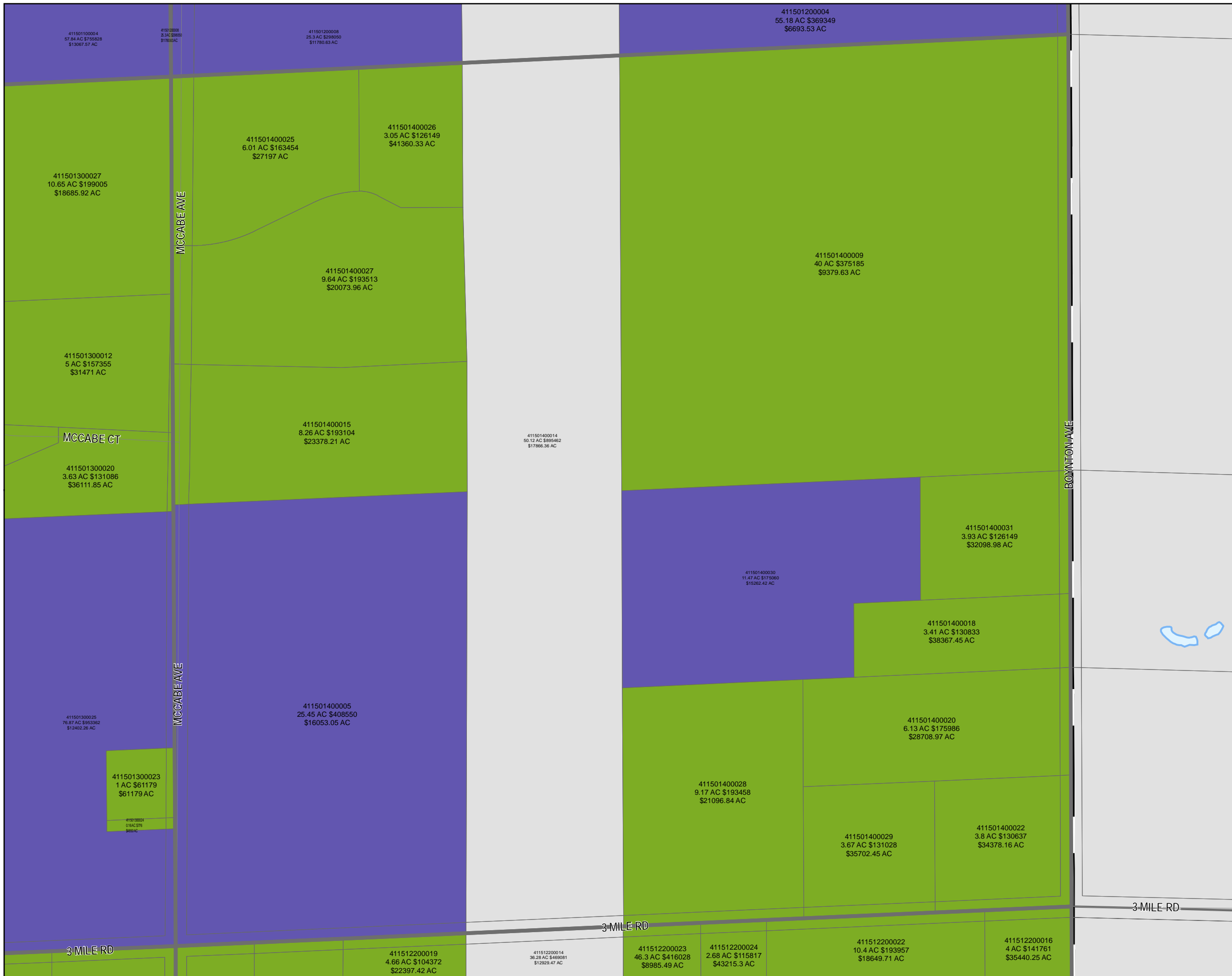
Ada Township 2024 Land Value Map

Township: T07N
Range: R10W
Section: 1
Qrt: NW



Legend

N/A	4076	4170	4215
1000	4100	4180	4250
1001	4110	4186	4260
4051	4120	4187	4300
4060	4125	4188	4310
4062	4130	4189	4340
4064	4131	4195	4350
4070	4140	4200	4410
4072	4150	4204	9999
4074	4155	4205	
4075	4160	4210	



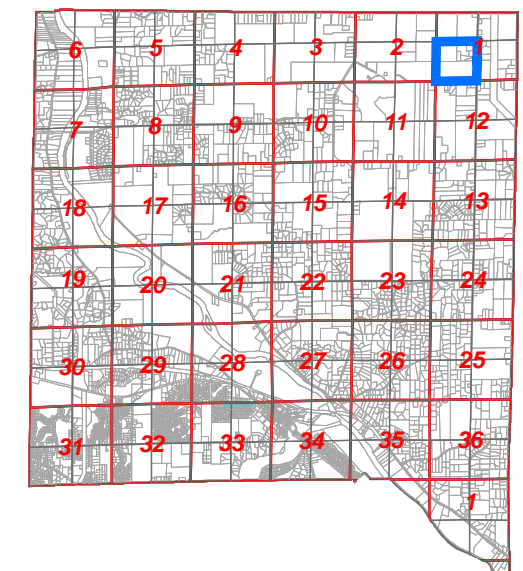
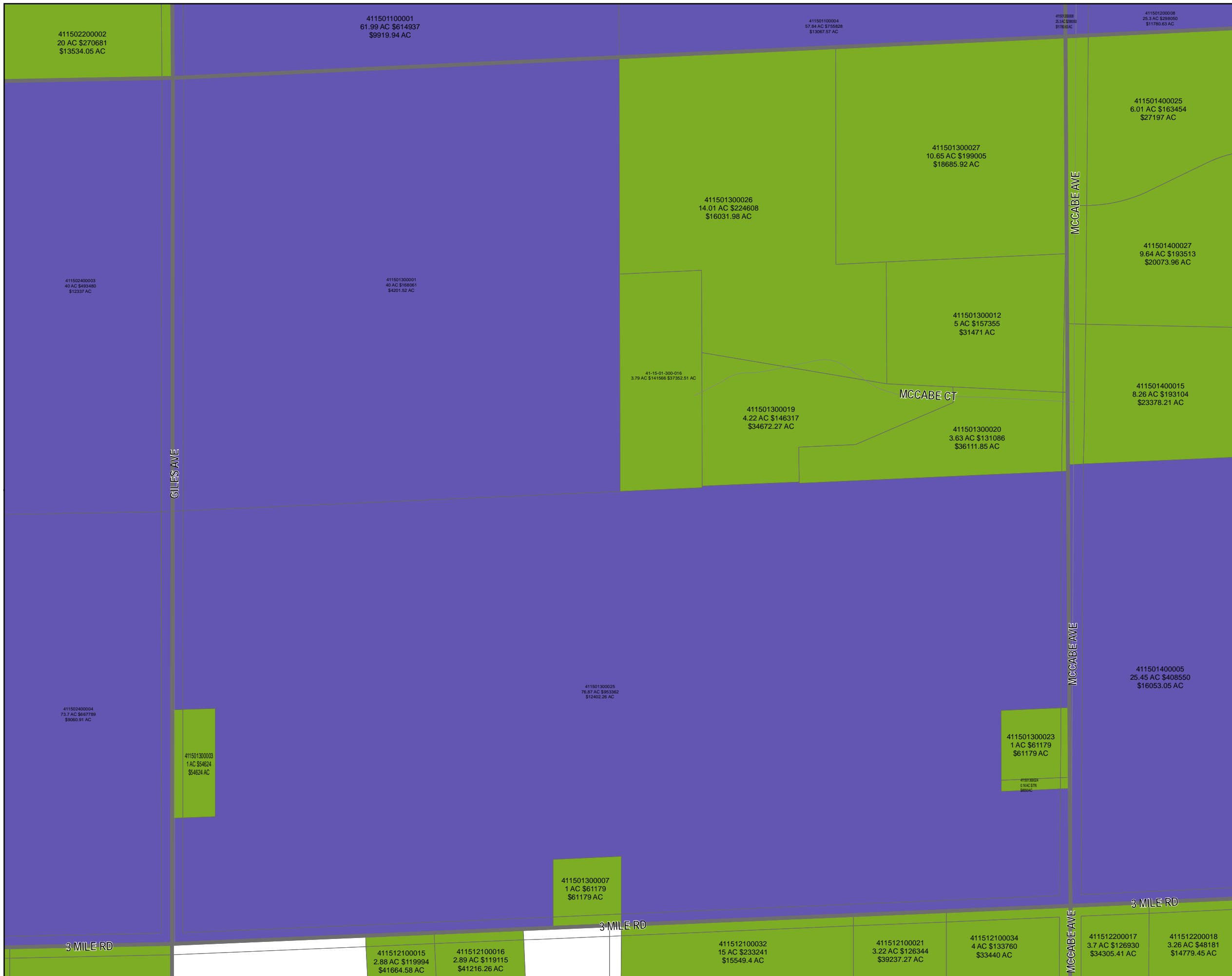
Ada Township 2024 Land Value Map

Township: T07N
Range: R10W
Section: 1
Qrt: SE



Legend

N/A	4076	4170	4215
1000	4100	4180	4250
1001	4110	4186	4260
4051	4120	4187	4300
4060	4125	4188	4310
4062	4130	4189	4340
4064	4131	4195	4350
4070	4140	4200	4410
4072	4150	4204	9999
4074	4155	4205	
4075	4160	4210	



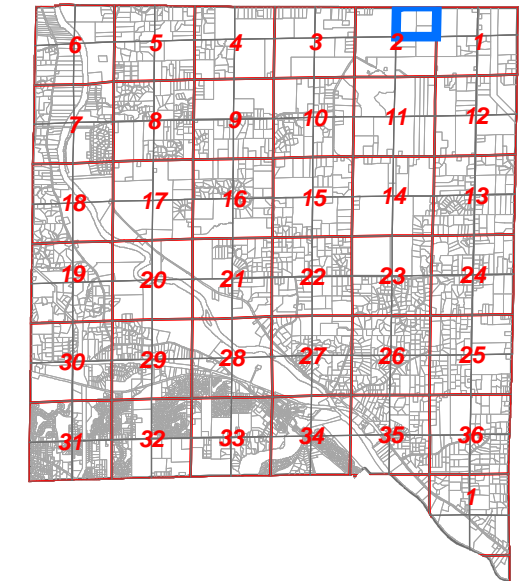

Ada Township 2024 Land Value Map

Township: T07N
Range: R10W
Section: 1
Qrt: SW



Legend

N/A	4076	4170	4215
1000	4100	4180	4250
1001	4110	4186	4260
4051	4120	4187	4300
4060	4125	4188	4310
4062	4130	4189	4340
4064	4131	4195	4350
4070	4140	4200	4410
4072	4150	4204	9999
4074	4155	4205	
4075	4160	4210	



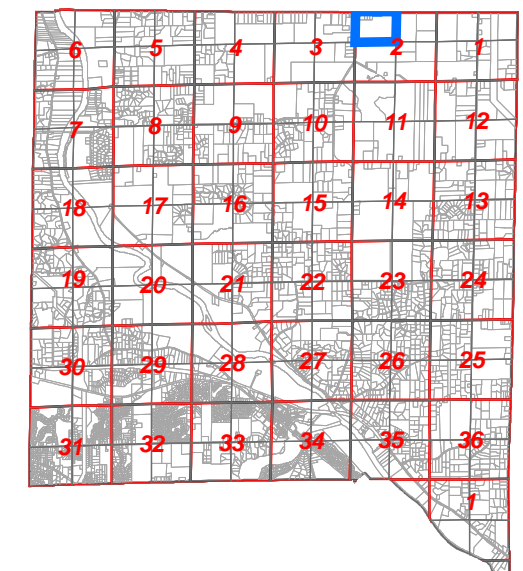
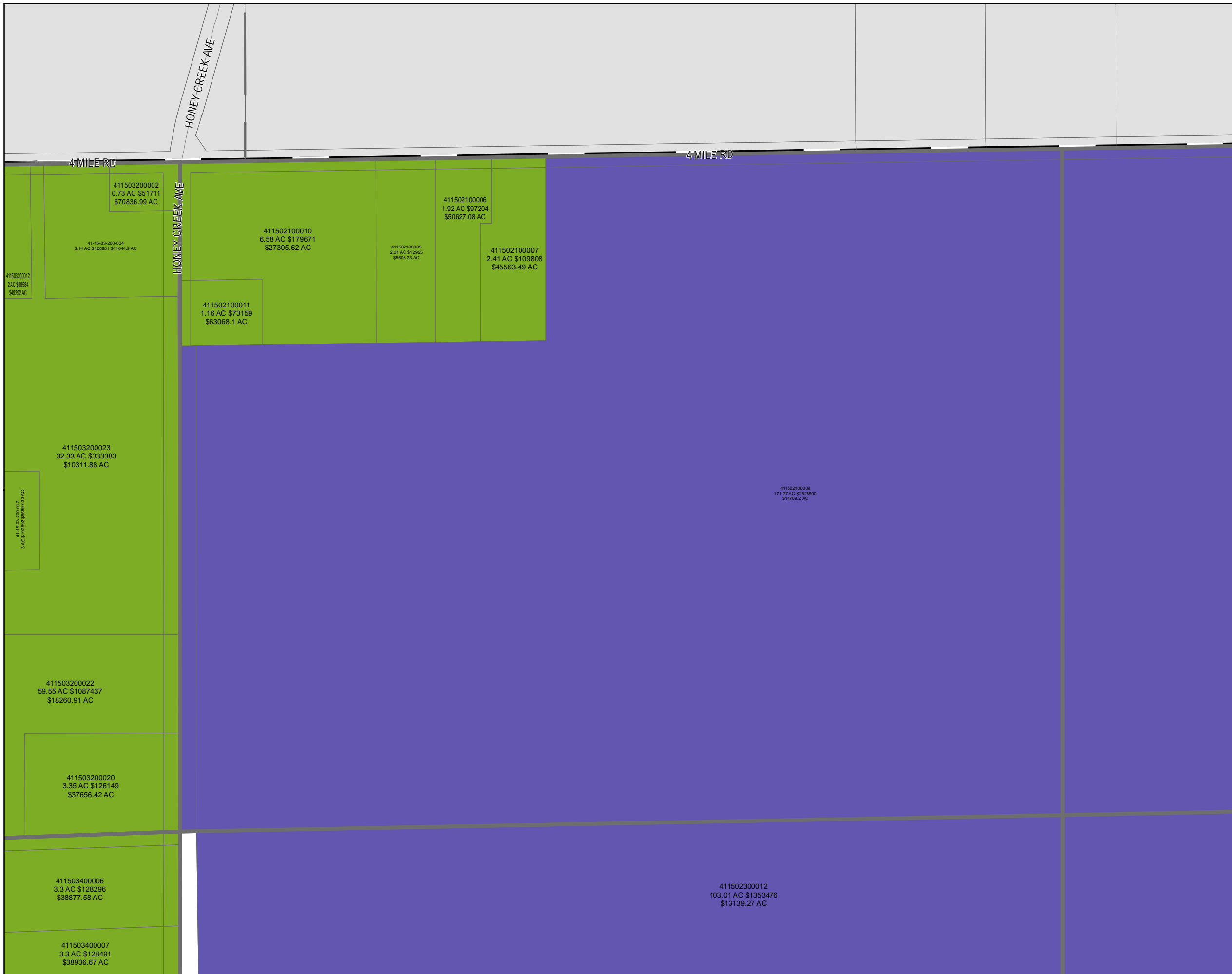
Ada Township 2024 Land Value Map

Township: T07N
Range: R10W
Section: 2
Qrt: NE



Legend

N/A	4076	4170	4215
1000	4100	4180	4250
1001	4110	4186	4260
4051	4120	4187	4300
4060	4125	4188	4310
4062	4130	4189	4340
4064	4131	4195	4350
4070	4140	4200	4410
4072	4150	4204	9999
4074	4155	4205	
4075	4160	4210	



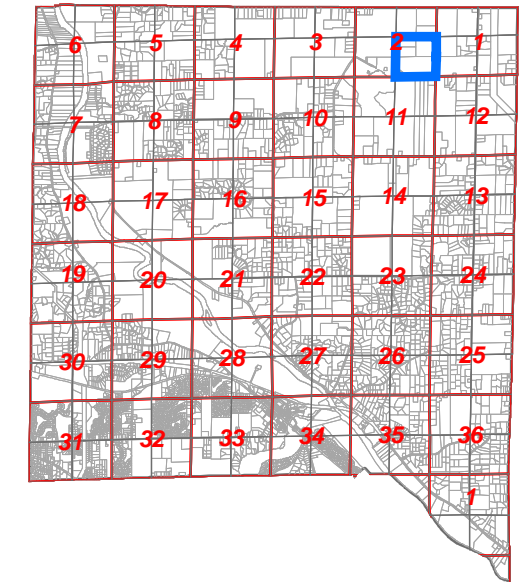

Ada Township 2024 Land Value Map

Township: T07N
Range: R10W
Section: 2
Qrt: NW



Legend

N/A	4076	4170	4215
1000	4100	4180	4250
1001	4110	4186	4260
4051	4120	4187	4300
4060	4125	4188	4310
4062	4130	4189	4340
4064	4131	4195	4350
4070	4140	4200	4410
4072	4150	4204	9999
4074	4155	4205	
4075	4160	4210	



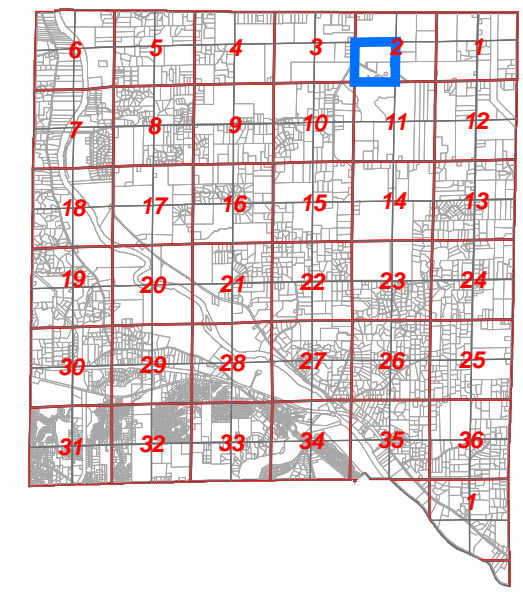

Ada Township 2024 Land Value Map

Township: T07N
Range: R10W
Section: 2
Qrt: SE



Legend

N/A	4076	4170	4215
1000	4100	4180	4250
1001	4110	4186	4260
4051	4120	4187	4300
4060	4125	4188	4310
4062	4130	4189	4340
4064	4131	4195	4350
4070	4140	4200	4410
4072	4150	4204	9999
4074	4155	4205	
4075	4160	4210	



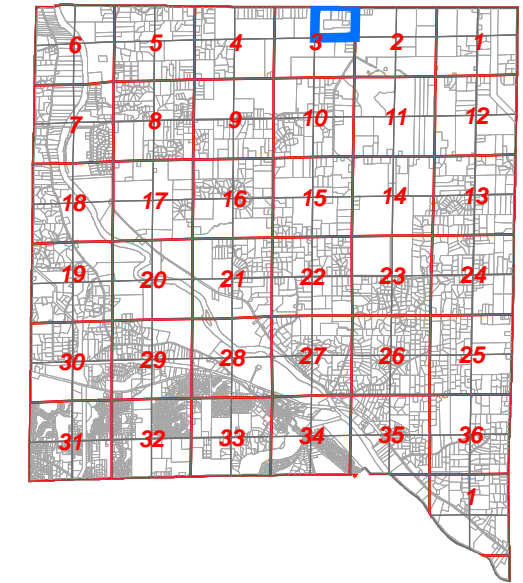
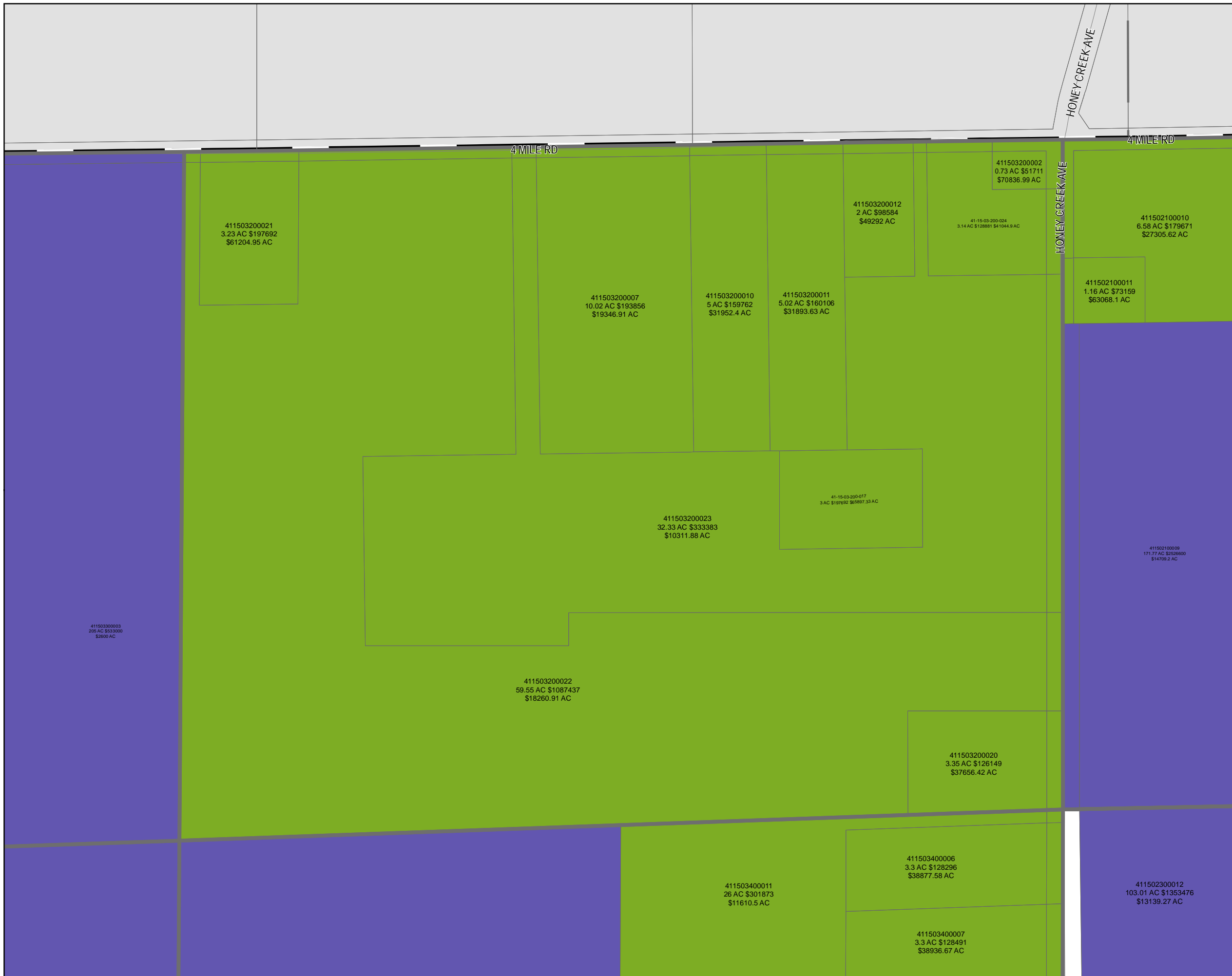
Ada Township 2024 Land Value Map

Township: T07N
Range: R10W
Section: 2
Qrt: SW



Legend

N/A	4076	4170	4215
1000	4100	4180	4250
1001	4110	4186	4260
4051	4120	4187	4300
4060	4125	4188	4310
4062	4130	4189	4340
4064	4131	4195	4350
4070	4140	4200	4410
4072	4150	4204	9999
4074	4155	4205	
4075	4160	4210	



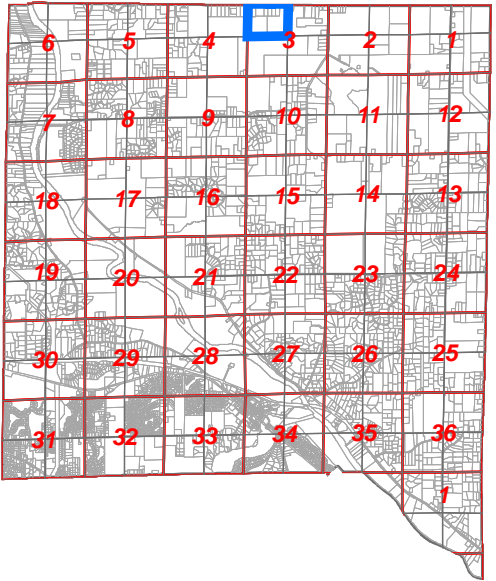

Ada Township 2024 Land Value Map

Township: T07N
Range: R10W
Section: 3
Qrt: NE



Legend

N/A	4076	4170	4215
1000	4100	4180	4250
1001	4110	4186	4260
4051	4120	4187	4300
4060	4125	4188	4310
4062	4130	4189	4340
4064	4131	4195	4350
4070	4140	4200	4410
4072	4150	4204	9999
4074	4155	4205	
4075	4160	4210	



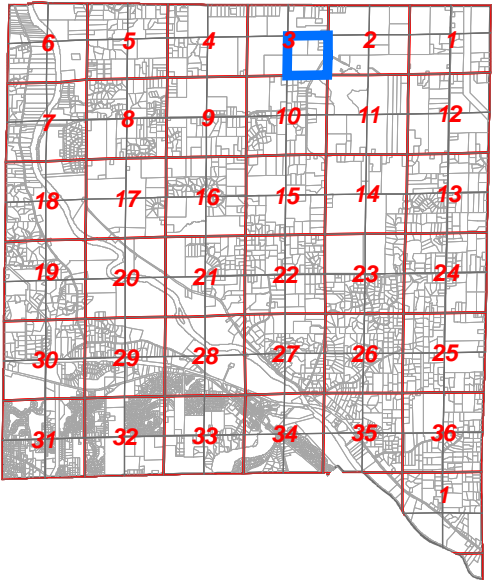
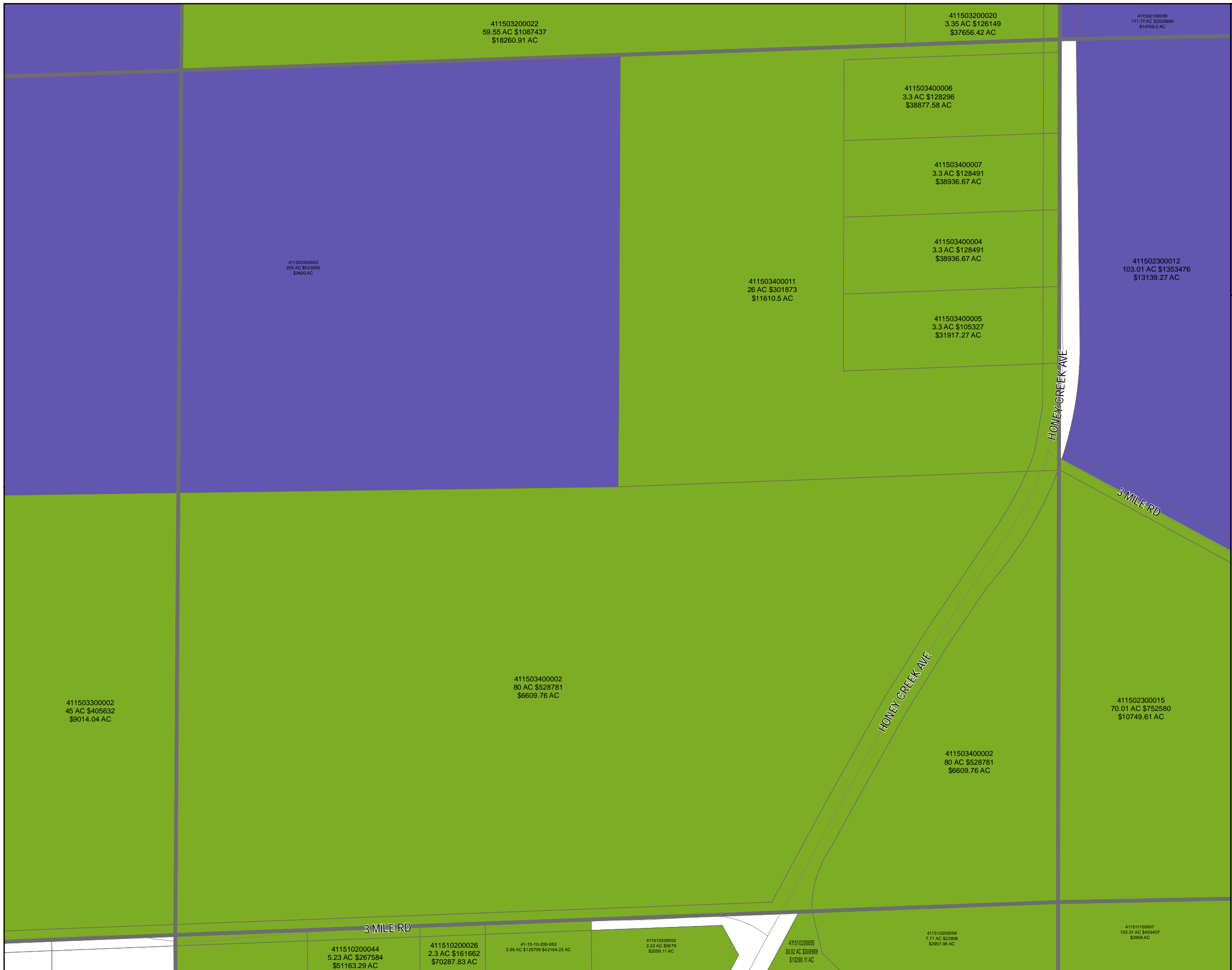
Ada Township 2024 Land Value Map

Township: T07N
Range: R10W
Section: 3
Qrt: NW



Legend

N/A	4076	4170	4215
1000	4100	4180	4250
1001	4110	4186	4260
4051	4120	4187	4300
4060	4125	4188	4310
4062	4130	4189	4340
4064	4131	4195	4350
4070	4140	4200	4410
4072	4150	4204	9999
4074	4155	4205	
4075	4160	4210	



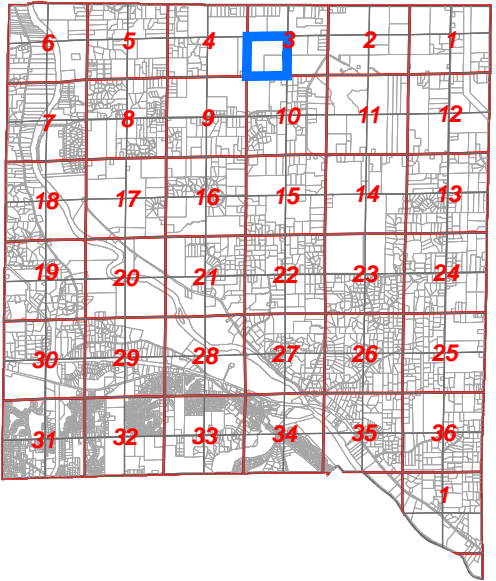
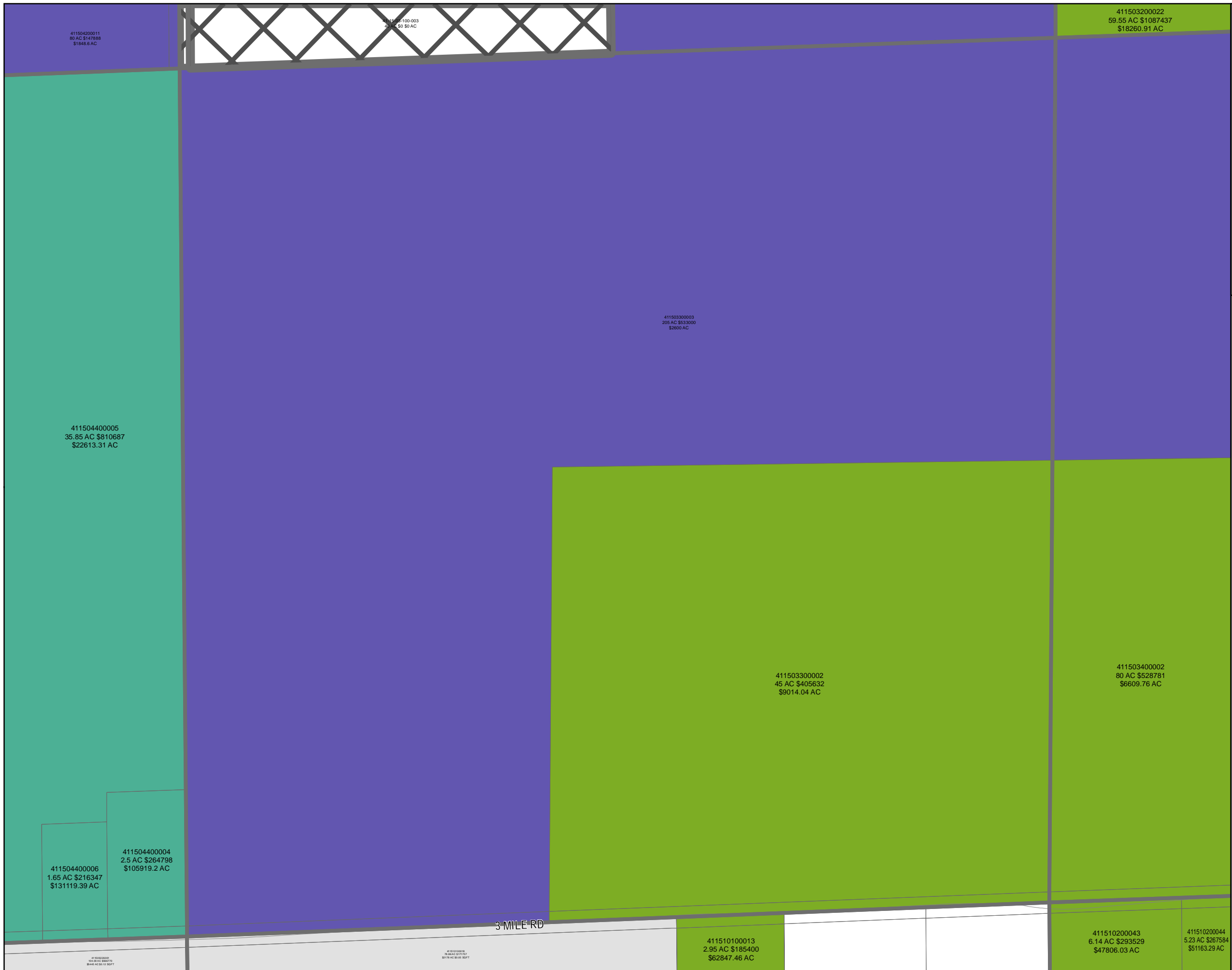
Ada Township 2024 Land Value Map

Township: T07N
Range: R10W
Section: 3
Qrt: SE



Legend

N/A	4076	4170	4215
1000	4100	4180	4250
1001	4110	4186	4260
4051	4120	4187	4300
4060	4125	4188	4310
4062	4130	4189	4340
4064	4131	4195	4350
4070	4140	4200	4410
4072	4150	4204	9999
4074	4155	4205	
4075	4160	4210	



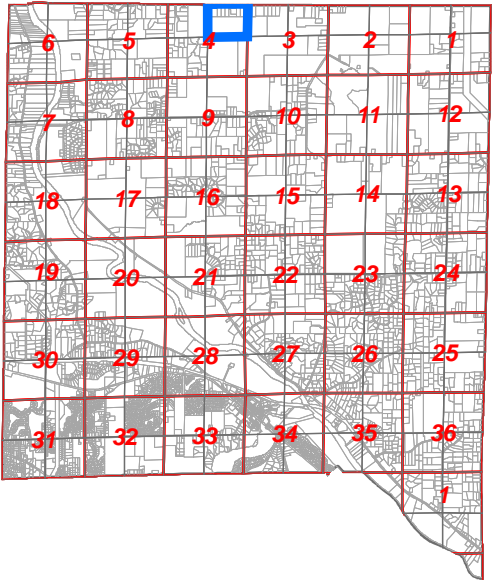
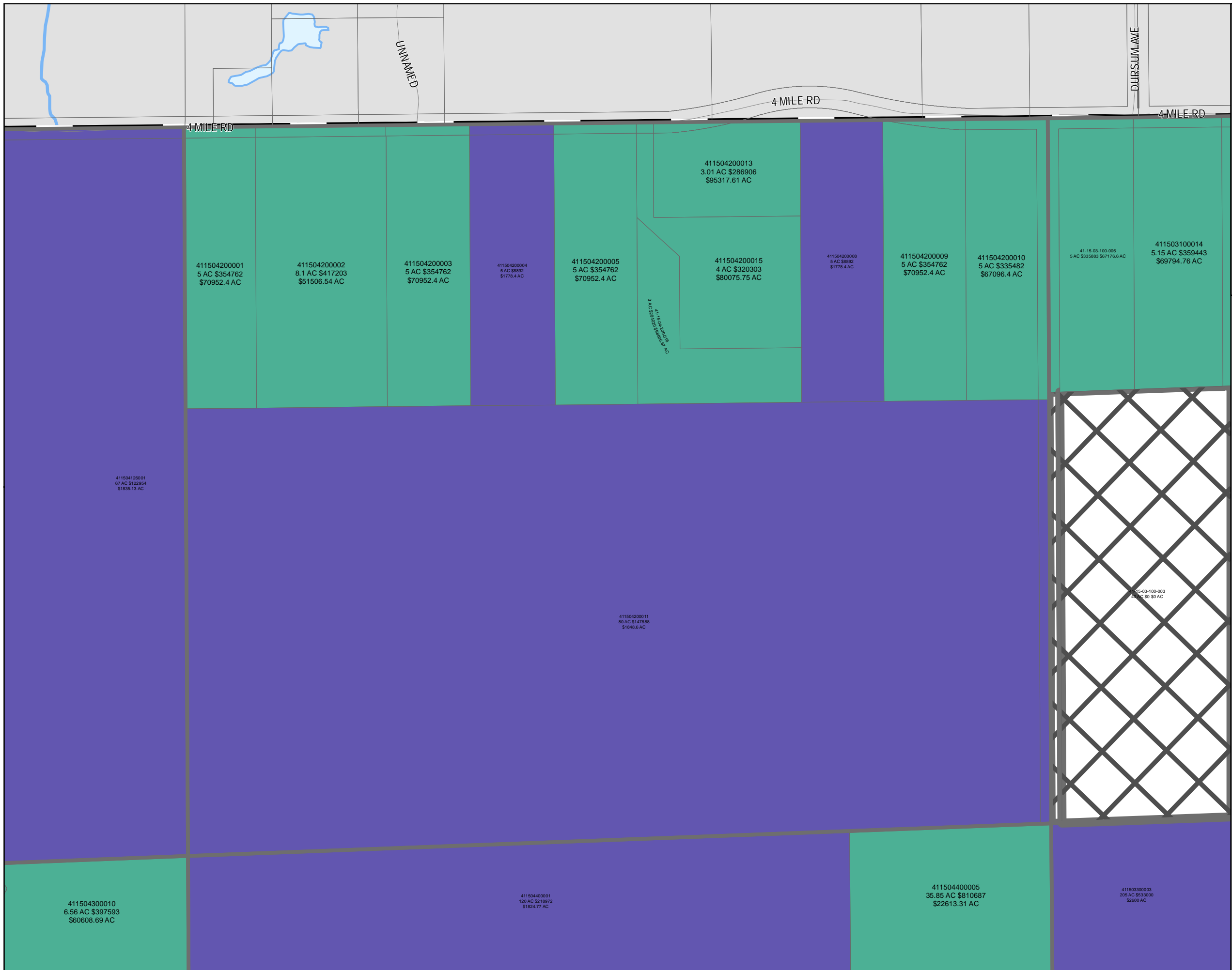
Ada Township 2024 Land Value Map

Township: T07N
Range: R10W
Section: 3
Qrt: SW



Legend

N/A	4076	4170	4215
1000	4100	4180	4250
1001	4110	4186	4260
4051	4120	4187	4300
4060	4125	4188	4310
4062	4130	4189	4340
4064	4131	4195	4350
4070	4140	4200	4410
4072	4150	4204	9999
4074	4155	4205	
4075	4160	4210	



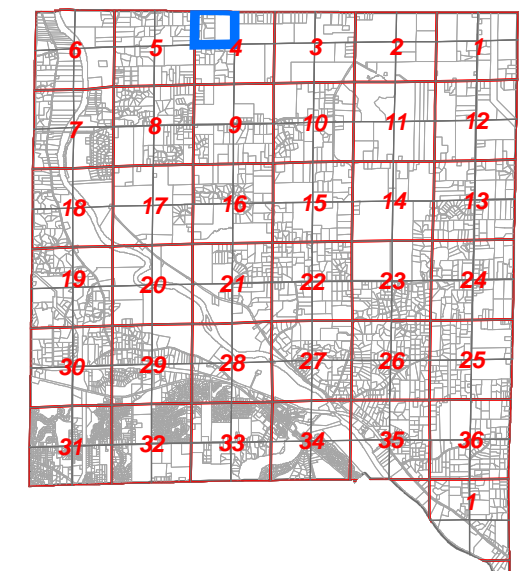
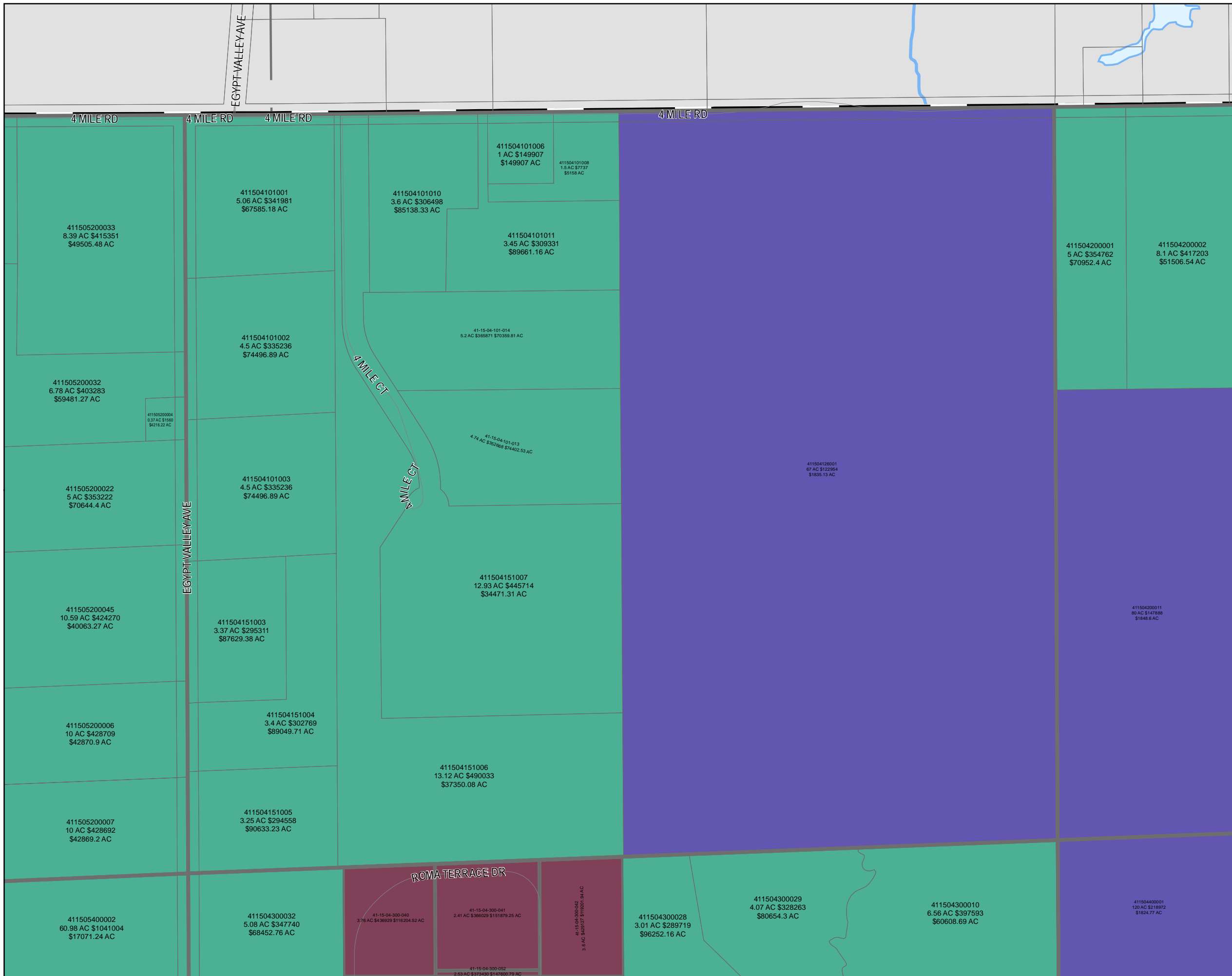
Ada Township 2024 Land Value Map

Township: T07N
Range: R10W
Section: 4
Qrt: NE



Legend

N/A	4076	4170	4215
1000	4100	4180	4250
1001	4110	4186	4260
4051	4120	4187	4300
4060	4125	4188	4310
4062	4130	4189	4340
4064	4131	4195	4350
4070	4140	4200	4410
4072	4150	4204	9999
4074	4155	4205	
4075	4160	4210	



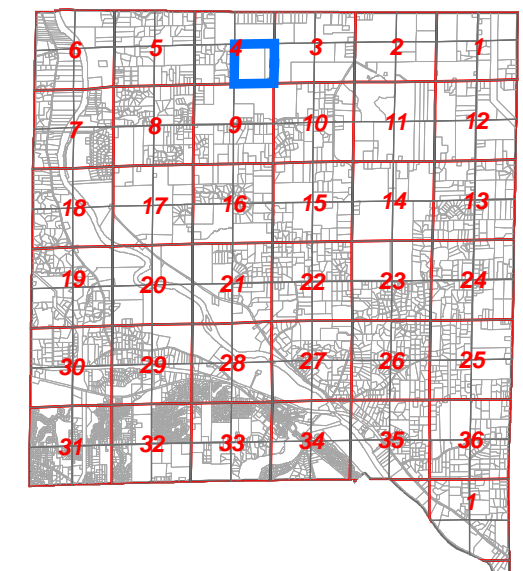

Ada Township 2024 Land Value Map

Township: T07N
Range: R10W
Section: 4
Qrt: NW



Legend

N/A	4076	4170	4215
1000	4100	4180	4250
1001	4110	4186	4260
4051	4120	4187	4300
4060	4125	4188	4310
4062	4130	4189	4340
4064	4131	4195	4350
4070	4140	4200	4410
4072	4150	4204	9999
4074	4155	4205	
4075	4160	4210	



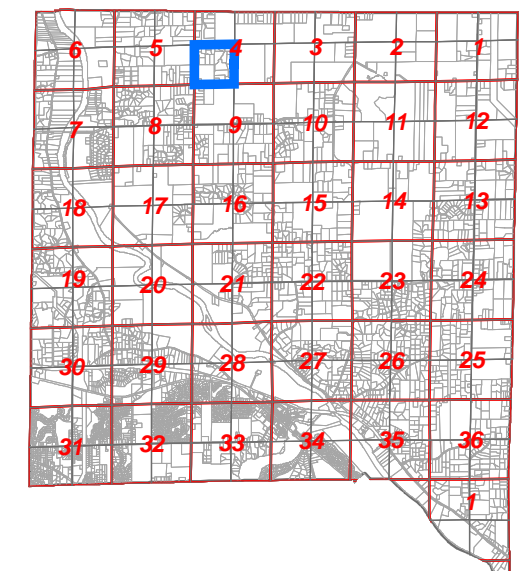
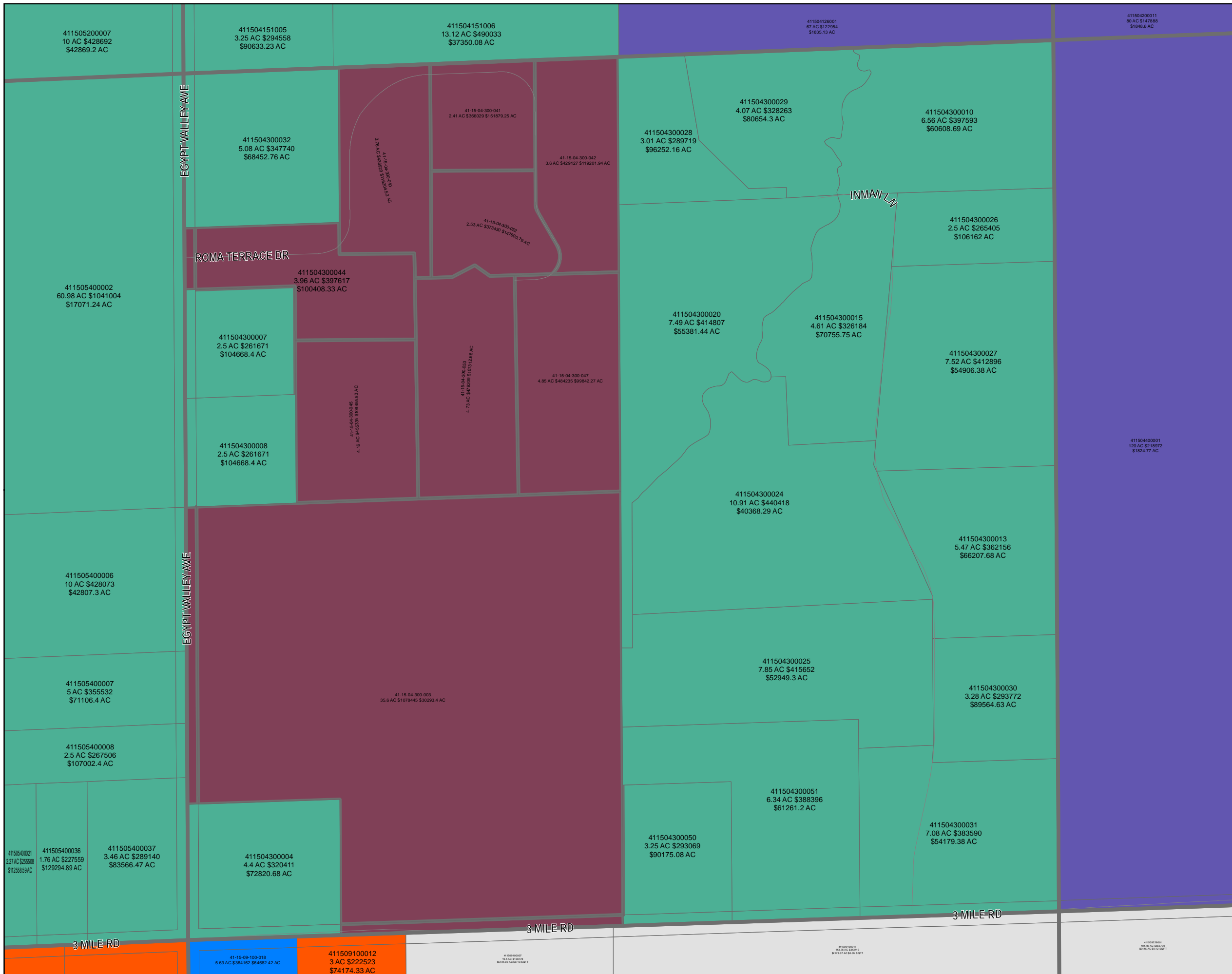
Ada Township 2024 Land Value Map

Township: T07N
Range: R10W
Section: 4
Qrt: SE



Legend

N/A	4076	4170	4215
1000	4100	4180	4250
1001	4110	4186	4260
4051	4120	4187	4300
4060	4125	4188	4310
4062	4130	4189	4340
4064	4131	4195	4350
4070	4140	4200	4410
4072	4150	4204	9999
4074	4155	4205	
4075	4160	4210	



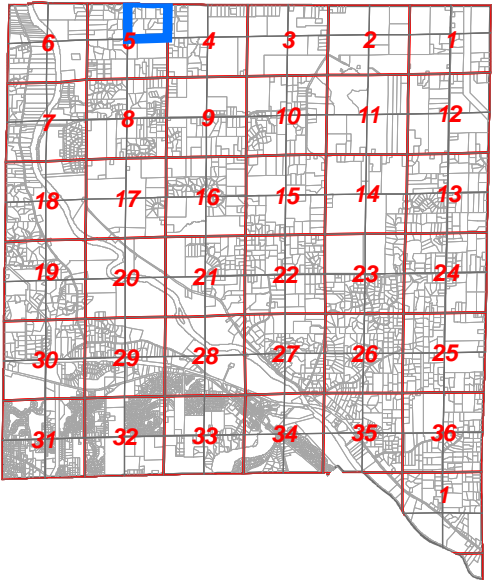
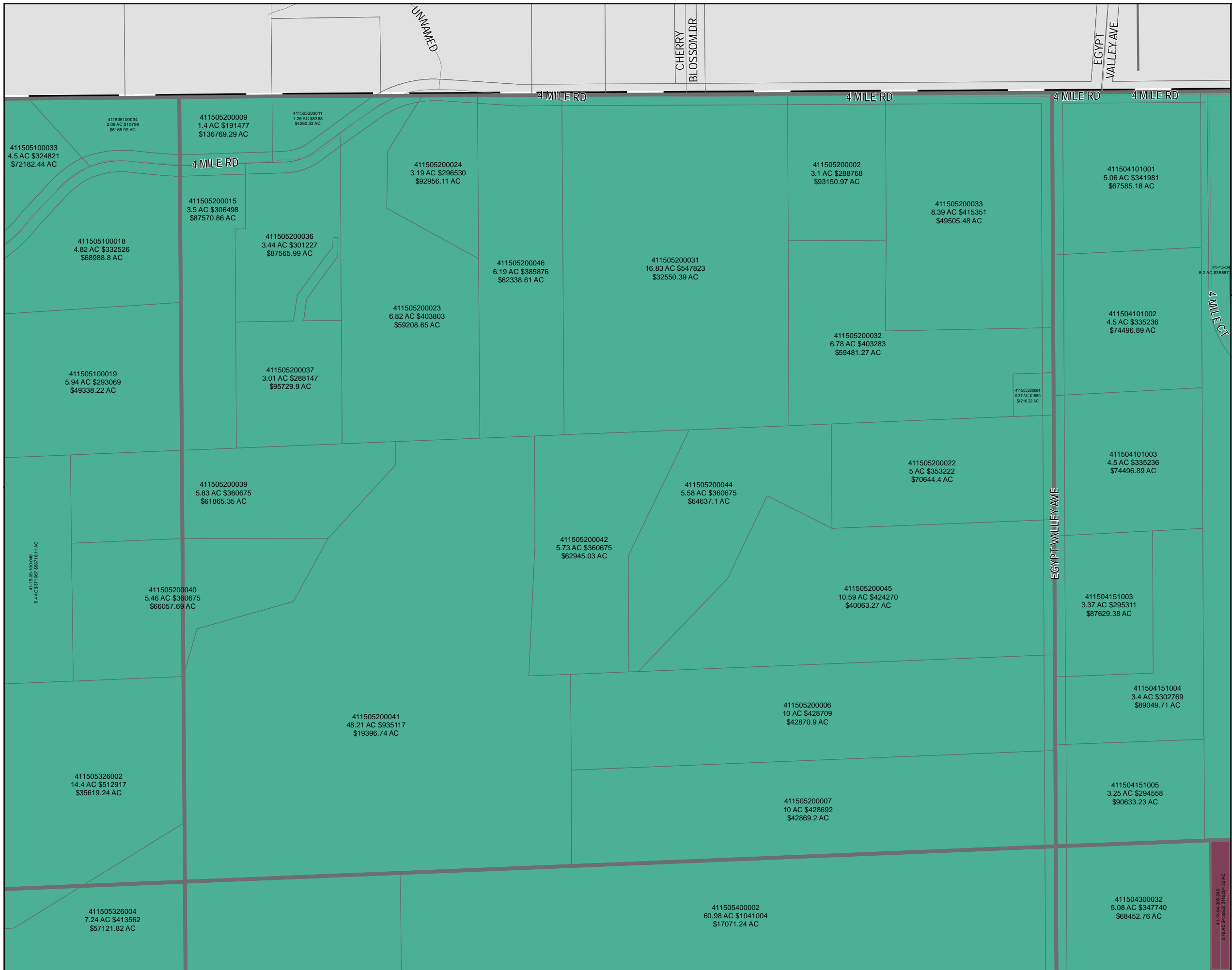
Ada Township 2024 Land Value Map

Township: T07N
Range: R10W
Section: 4
Qrt: SW



Legend

N/A	4076	4170	4215
1000	4100	4180	4250
1001	4110	4186	4260
4051	4120	4187	4300
4060	4125	4188	4310
4062	4130	4189	4340
4064	4131	4195	4350
4070	4140	4200	4410
4072	4150	4204	9999
4074	4155	4205	
4075	4160	4210	



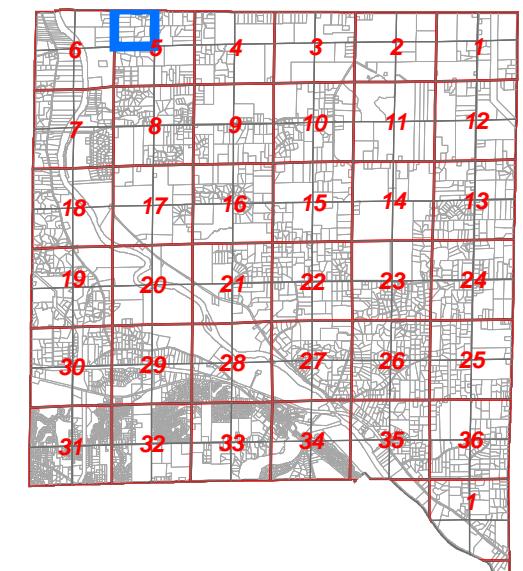
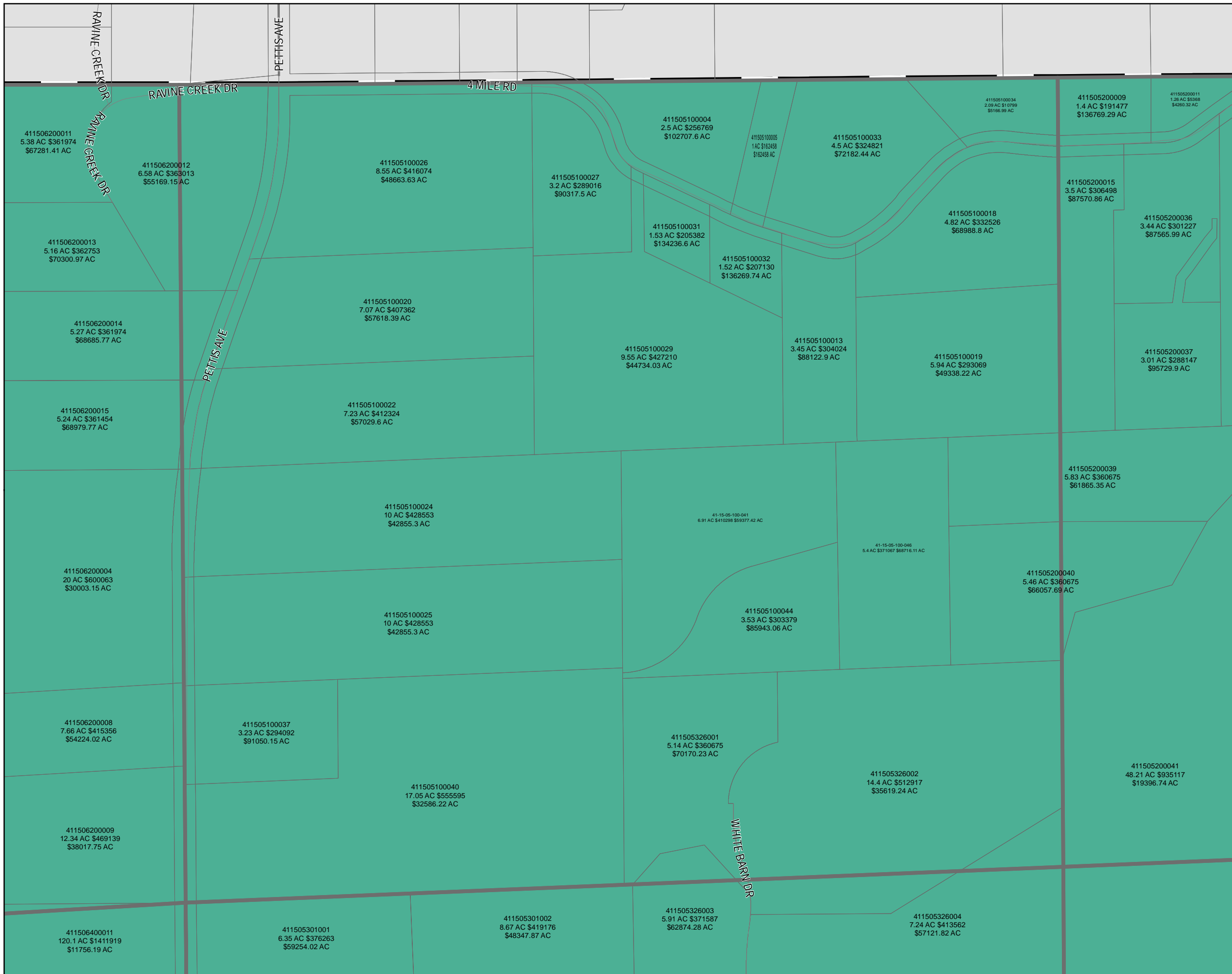
Ada Township 2024 Land Value Map

Township: T07N
Range: R10W
Section: 5
Qrt: NE



Legend

N/A	4076	4170	4215
1000	4100	4180	4250
1001	4110	4186	4260
4051	4120	4187	4300
4060	4125	4188	4310
4062	4130	4189	4340
4064	4131	4195	4350
4070	4140	4200	4410
4072	4150	4204	9999
4074	4155	4205	
4075	4160	4210	



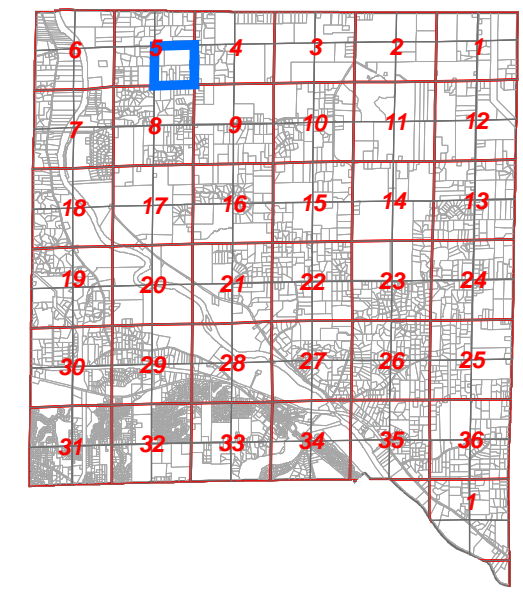

Ada Township 2024 Land Value Map

Township: T07N
Range: R10W
Section: 5
Qrt: NW



Legend

N/A	4076	4170	4215
1000	4100	4180	4250
1001	4110	4186	4260
4051	4120	4187	4300
4060	4125	4188	4310
4062	4130	4189	4340
4064	4131	4195	4350
4070	4140	4200	4410
4072	4150	4204	9999
4074	4155	4205	
4075	4160	4210	



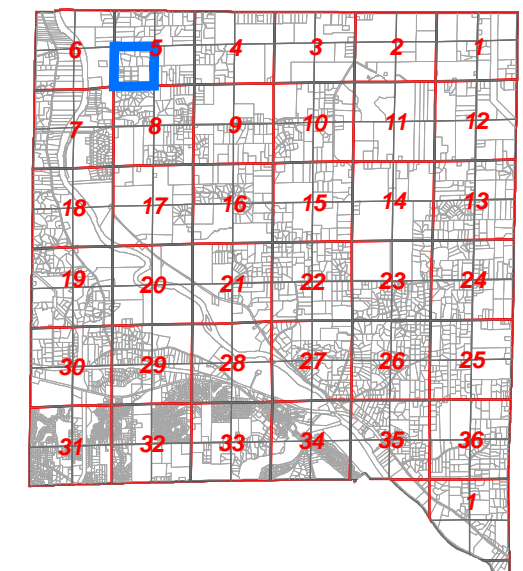
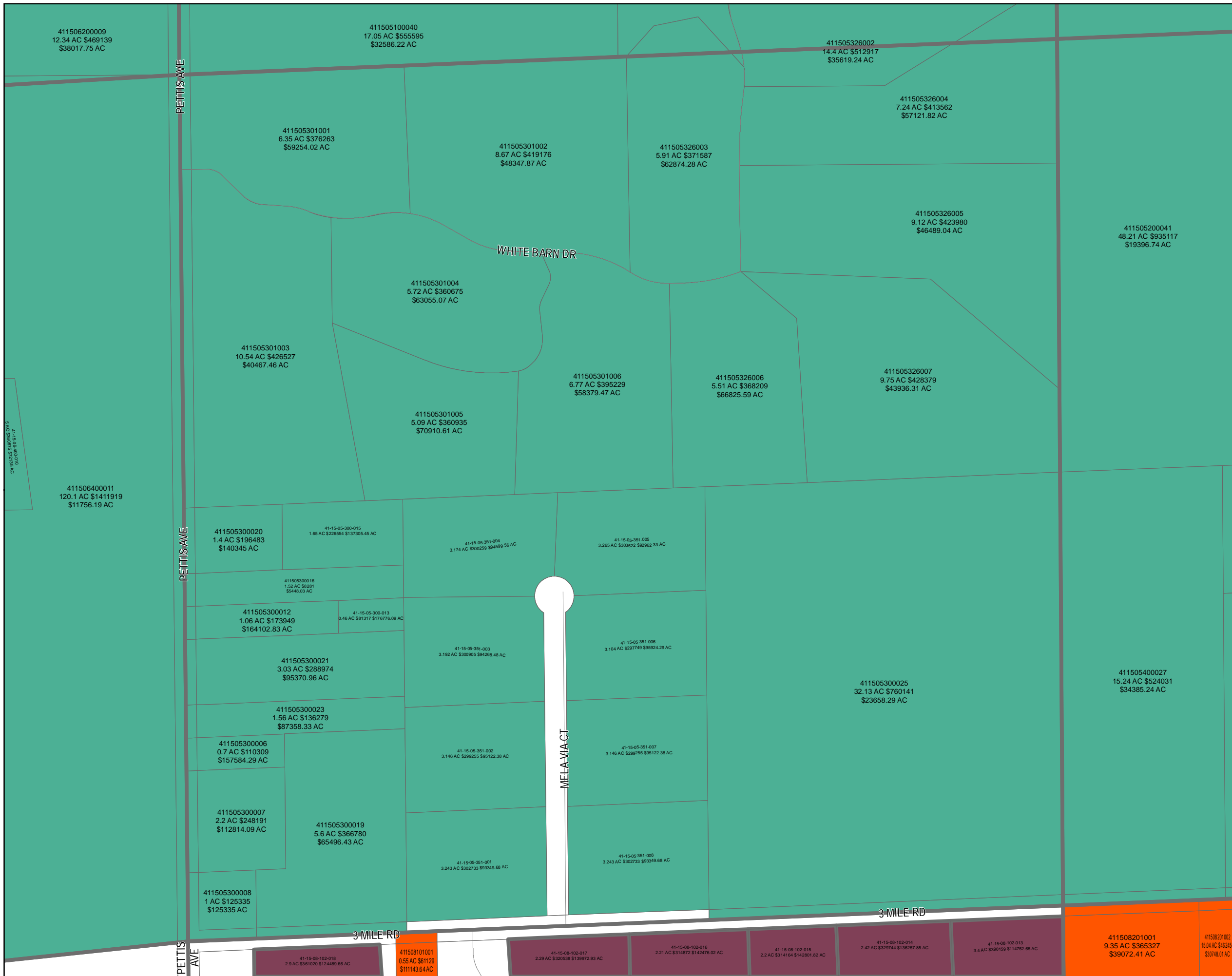
Ada Township 2024 Land Value Map

Township: T07N
Range: R10W
Section: 5
Qrt: SE



Legend

N/A	4076	4170	4215
1000	4100	4180	4250
1001	4110	4186	4260
4051	4120	4187	4300
4060	4125	4188	4310
4062	4130	4189	4340
4064	4131	4195	4350
4070	4140	4200	4410
4072	4150	4204	9999
4074	4155	4205	
4075	4160	4210	



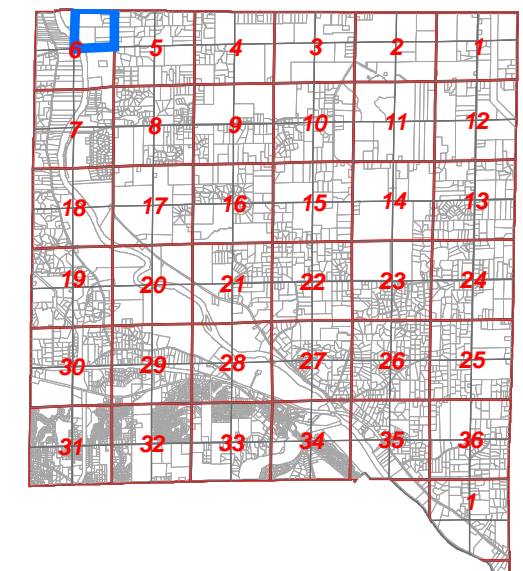
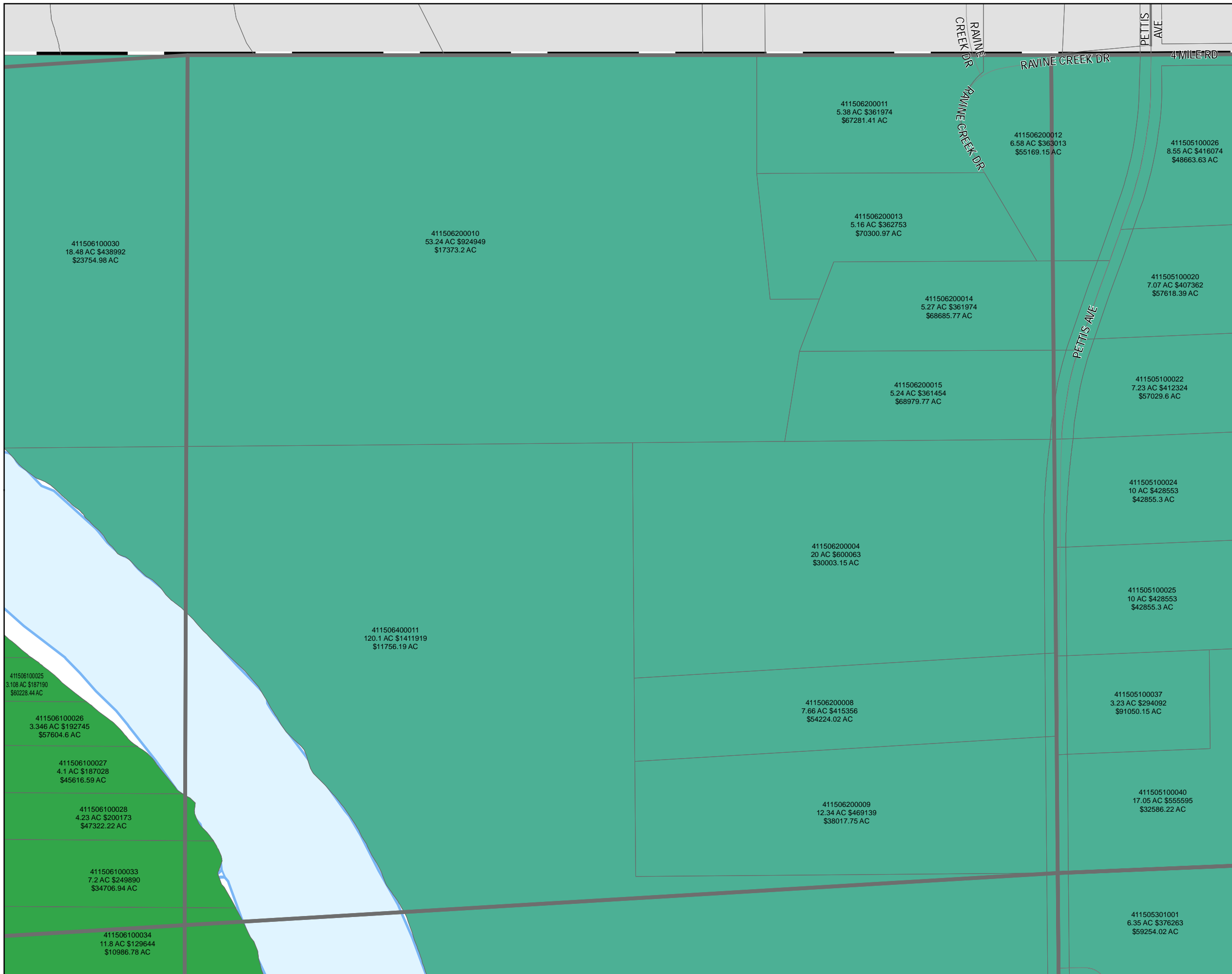
Ada Township 2024 Land Value Map

Township: T07N
Range: R10W
Section: 5
Qrt: SW



Legend

N/A	4076	4170	4215
1000	4100	4180	4250
1001	4110	4186	4260
4051	4120	4187	4300
4060	4125	4188	4310
4062	4130	4189	4340
4064	4131	4195	4350
4070	4140	4200	4410
4072	4150	4204	9999
4074	4155	4205	
4075	4160	4210	



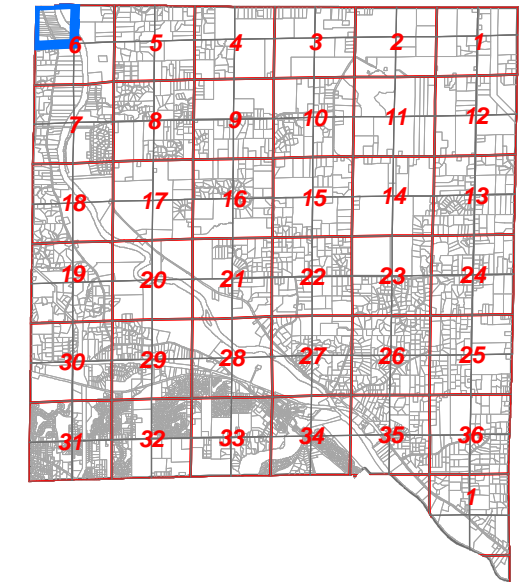
Ada Township 2024 Land Value Map

Township: T07N
Range: R10W
Section: 6
Qrt: NE



Legend

N/A	4076	4170	4215
1000	4100	4180	4250
1001	4110	4186	4260
4051	4120	4187	4300
4060	4125	4188	4310
4062	4130	4189	4340
4064	4131	4195	4350
4070	4140	4200	4410
4072	4150	4204	9999
4074	4155	4205	
4075	4160	4210	



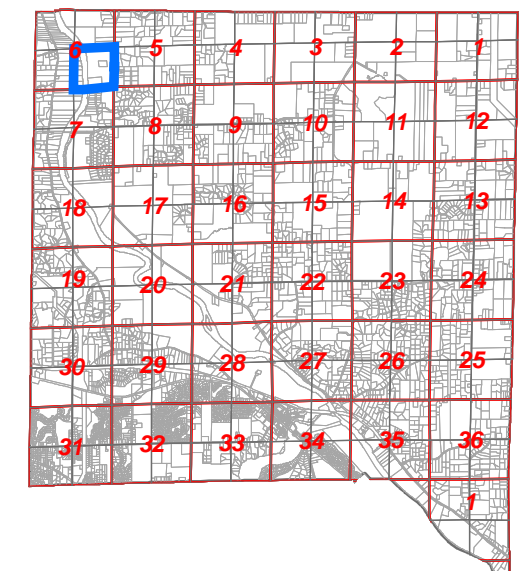
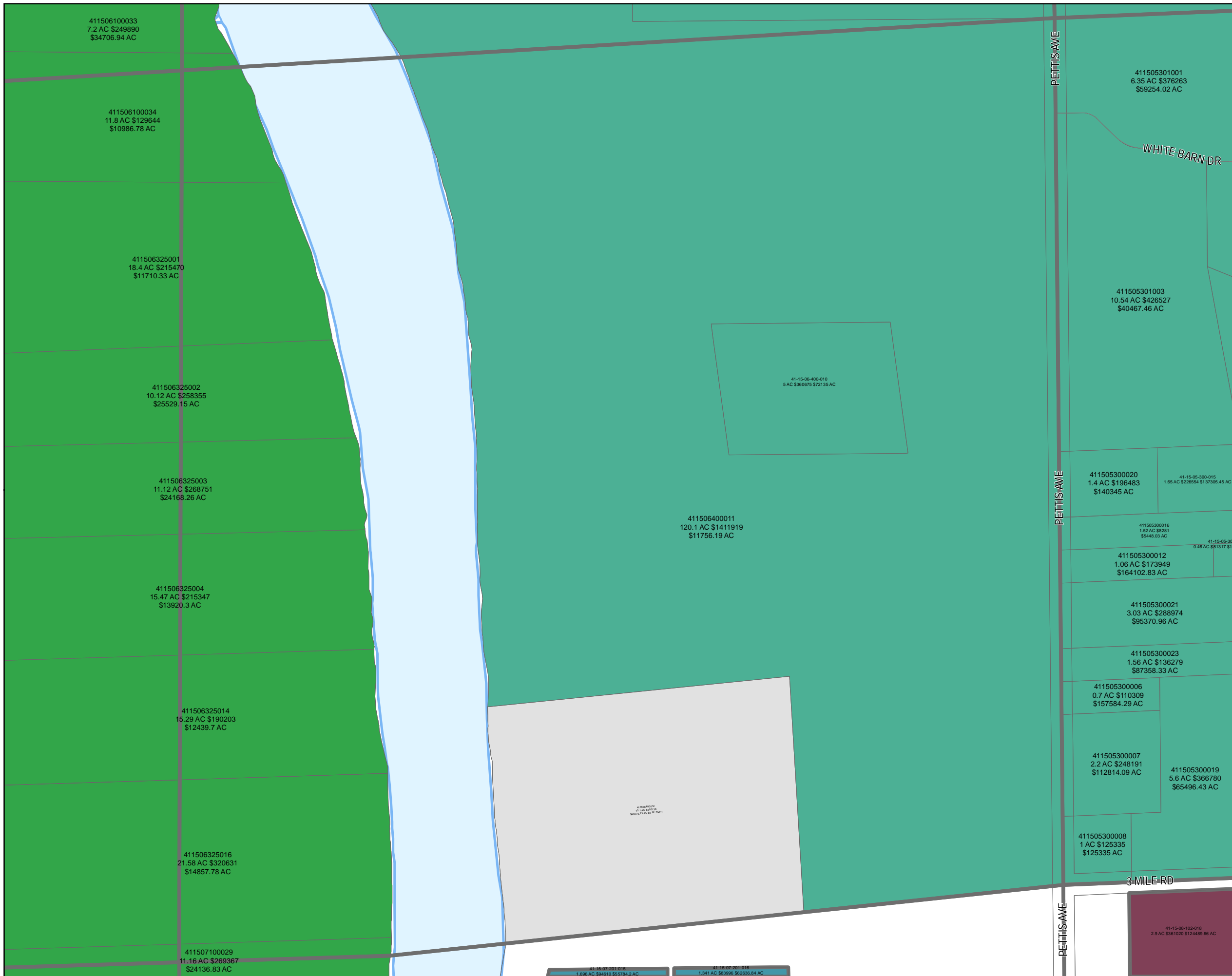
Ada Township 2024 Land Value Map

Township: T07N
Range: R10W
Section: 6
Qrt: NW



Legend

N/A	4076	4170	4215
1000	4100	4180	4250
1001	4110	4186	4260
4051	4120	4187	4300
4060	4125	4188	4310
4062	4130	4189	4340
4064	4131	4195	4350
4070	4140	4200	4410
4072	4150	4204	9999
4074	4155	4205	
4075	4160	4210	



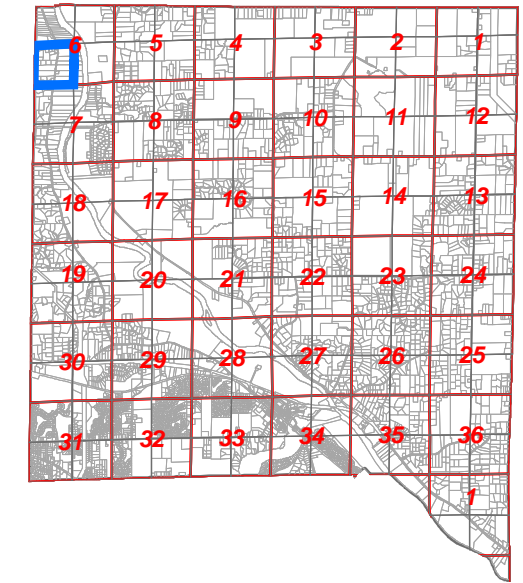
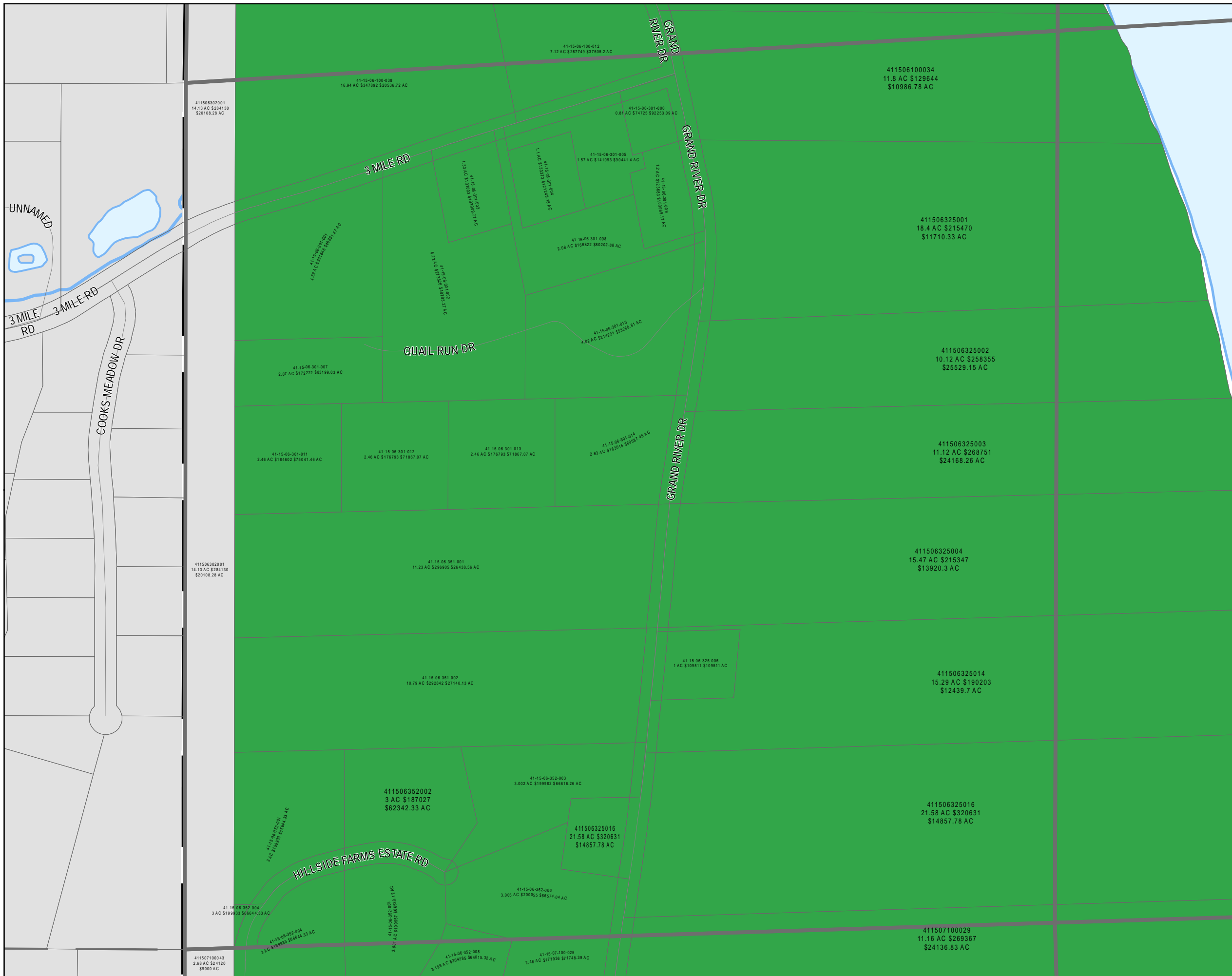
Ada Township 2024 Land Value Map

Township: T07N
Range: R10W
Section: 6
Qrt: SE



Legend

N/A	4076	4170	4215
1000	4100	4180	4250
1001	4110	4186	4260
4051	4120	4187	4300
4060	4125	4188	4310
4062	4130	4189	4340
4064	4131	4195	4350
4070	4140	4200	4410
4072	4150	4204	9999
4074	4155	4205	
4075	4160	4210	



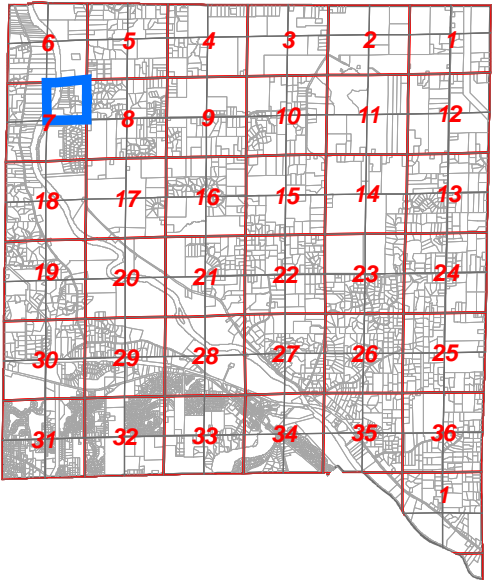
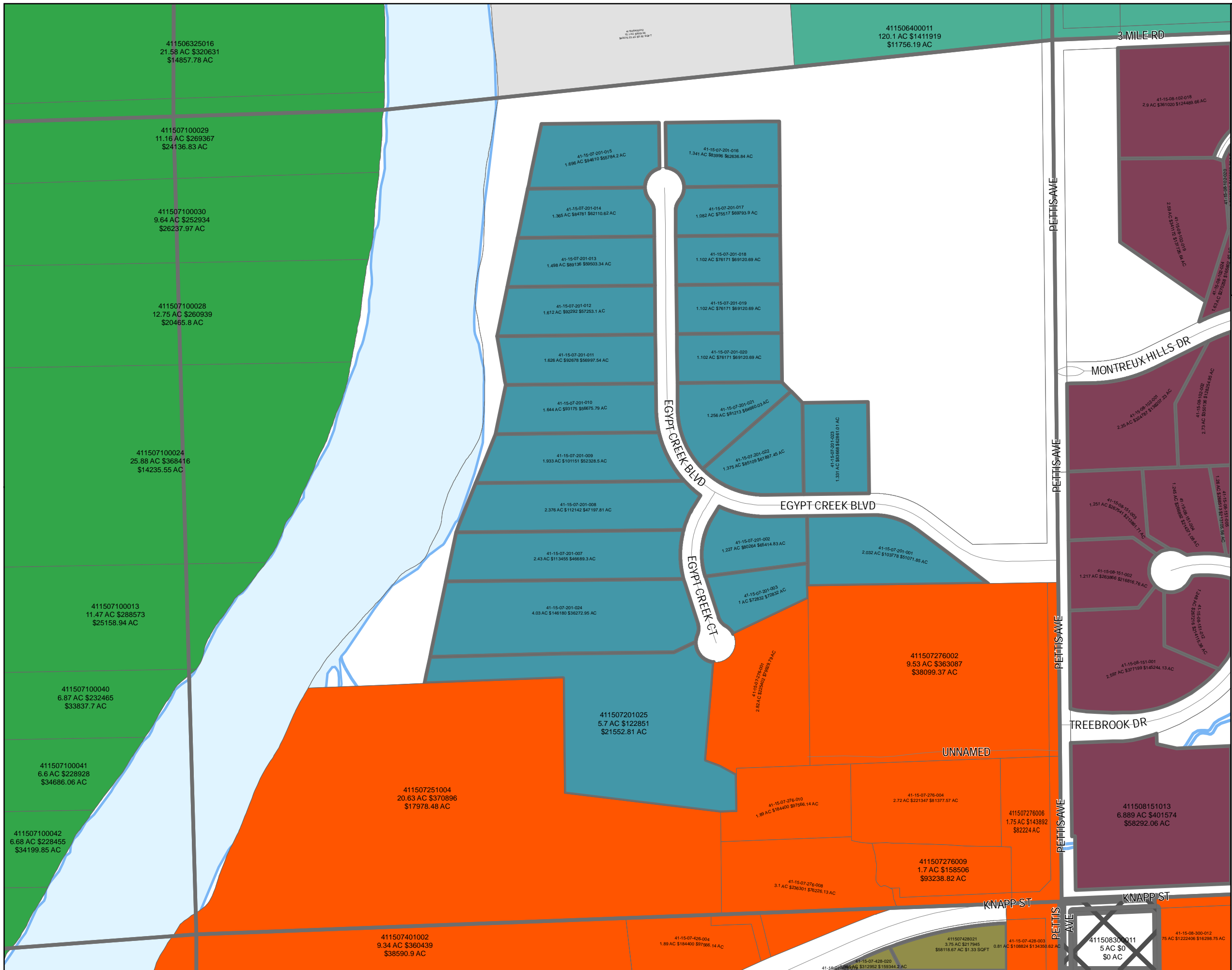
Ada Township 2024 Land Value Map

Township: T07N
Range: R10W
Section: 6
Qrt: SW



Legend

N/A	4076	4170	4215
1000	4100	4180	4250
1001	4110	4186	4260
4051	4120	4187	4300
4060	4125	4188	4310
4062	4130	4189	4340
4064	4131	4195	4350
4070	4140	4200	4410
4072	4150	4204	9999
4074	4155	4205	
4075	4160	4210	



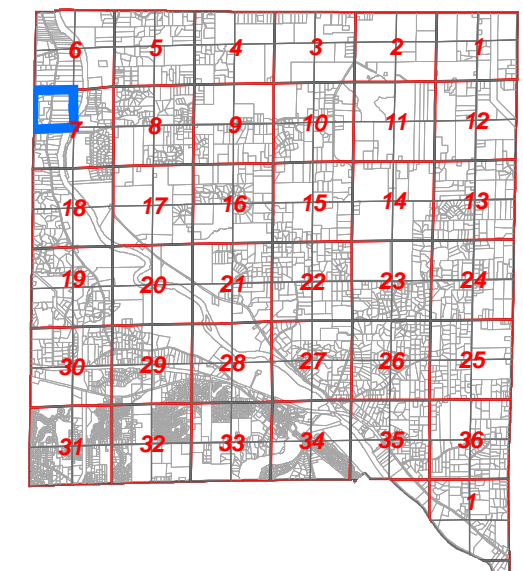
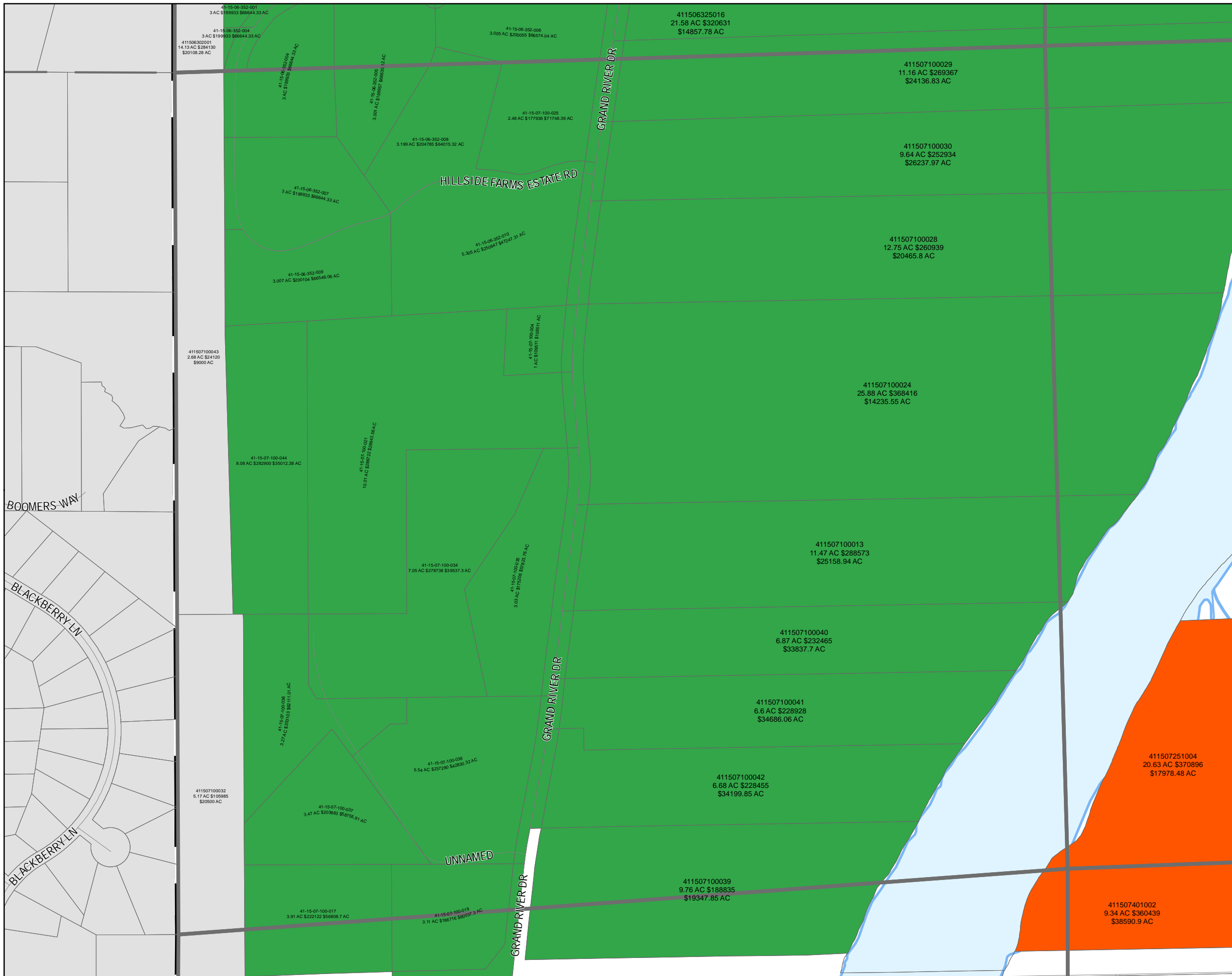
Ada Township 2024 Land Value Map

Township: T07N
Range: R10W
Section: 7
Qrt: NE



Legend

N/A	4076	4170	4215
1000	4100	4180	4250
1001	4110	4186	4260
4051	4120	4187	4300
4060	4125	4188	4310
4062	4130	4189	4340
4064	4131	4195	4350
4070	4140	4200	4410
4072	4150	4204	9999
4074	4155	4205	
4075	4160	4210	



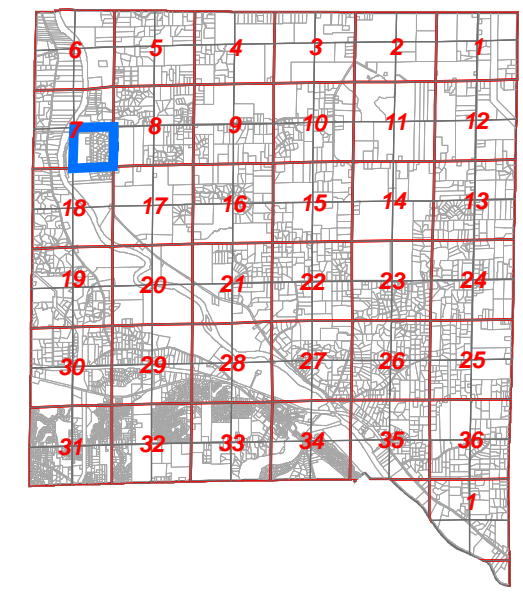
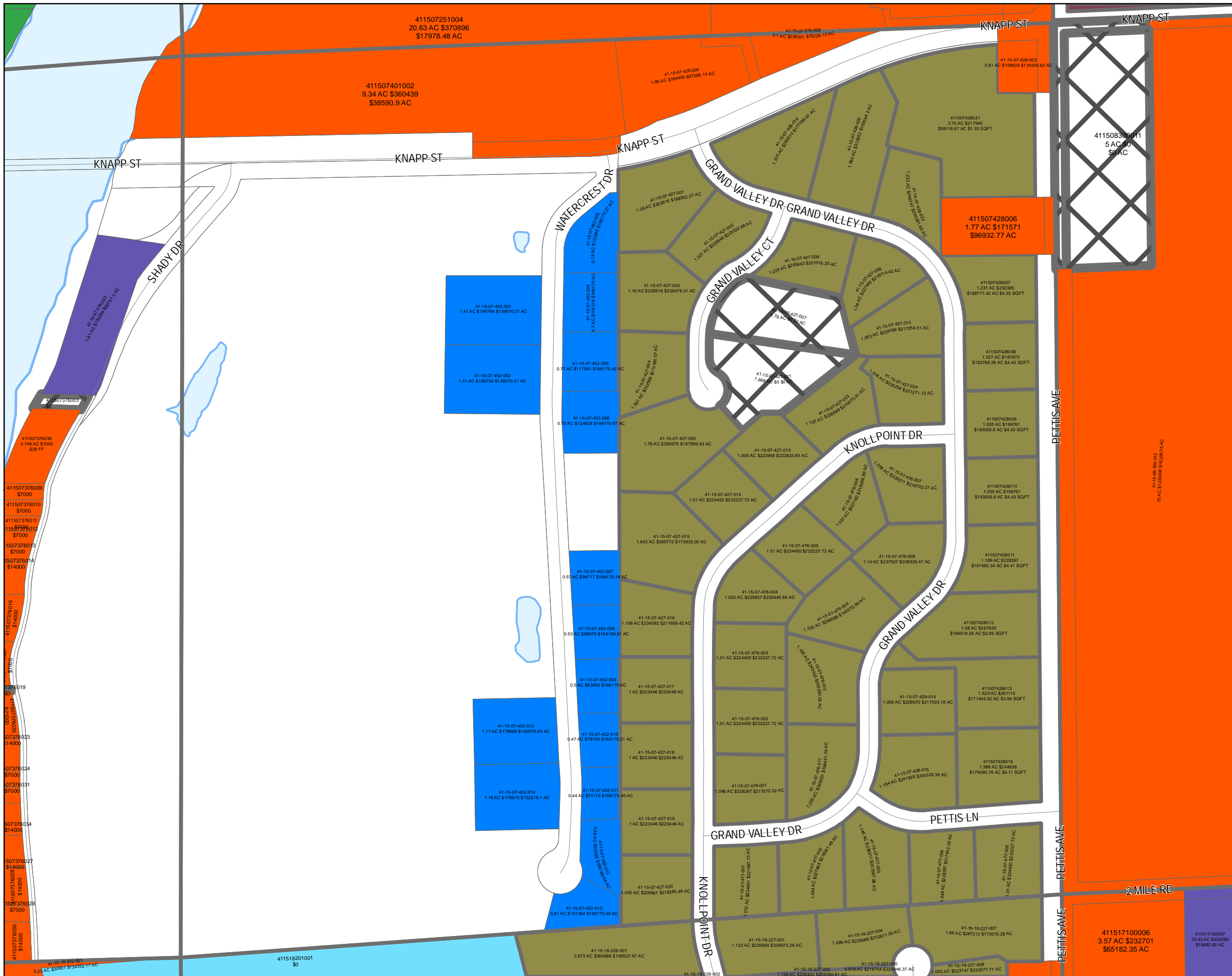
Ada Township 2024 Land Value Map

Township: T07N
Range: R10W
Section: 7
Qrt: NW



Legend

N/A	4076	4170	4215
1000	4100	4180	4250
1001	4110	4186	4260
4051	4120	4187	4300
4060	4125	4188	4310
4062	4130	4189	4340
4064	4131	4195	4350
4070	4140	4200	4410
4072	4150	4204	9999
4074	4155	4205	
4075	4160	4210	



Ada Township 2024 Land Value Map

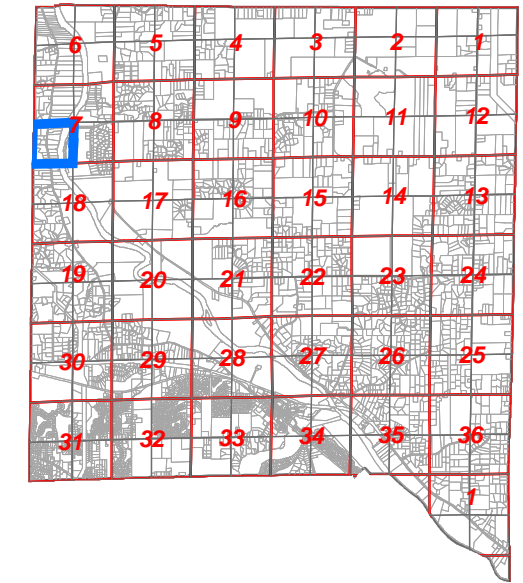
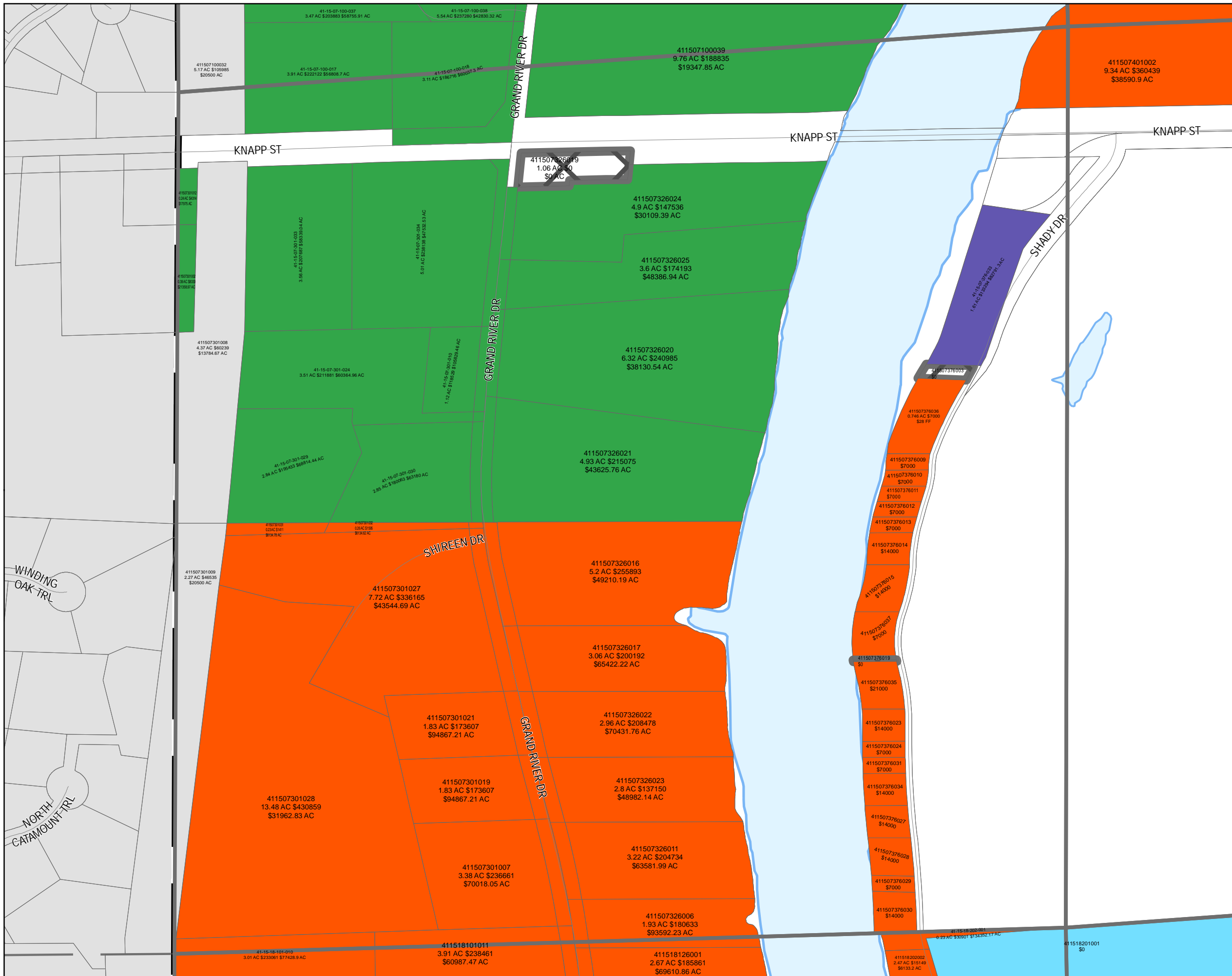
Township: T07N
Range: R10W
Section: 7
Qrt: SE



Legend

N/A	4076	4170	4215
1000	4100	4180	4250
1001	4110	4186	4260
4051	4120	4187	4300
4060	4125	4188	4310
4062	4130	4189	4340
4064	4131	4195	4350
4070	4140	4200	4410
4072	4150	4204	4210
4074	4155	4205	
4075	4160	4210	
			9999

41151710006
3.57 AC \$232701
\$65182.35 AC



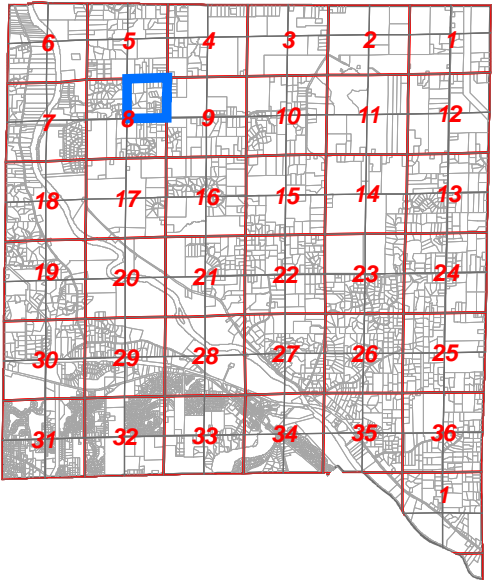
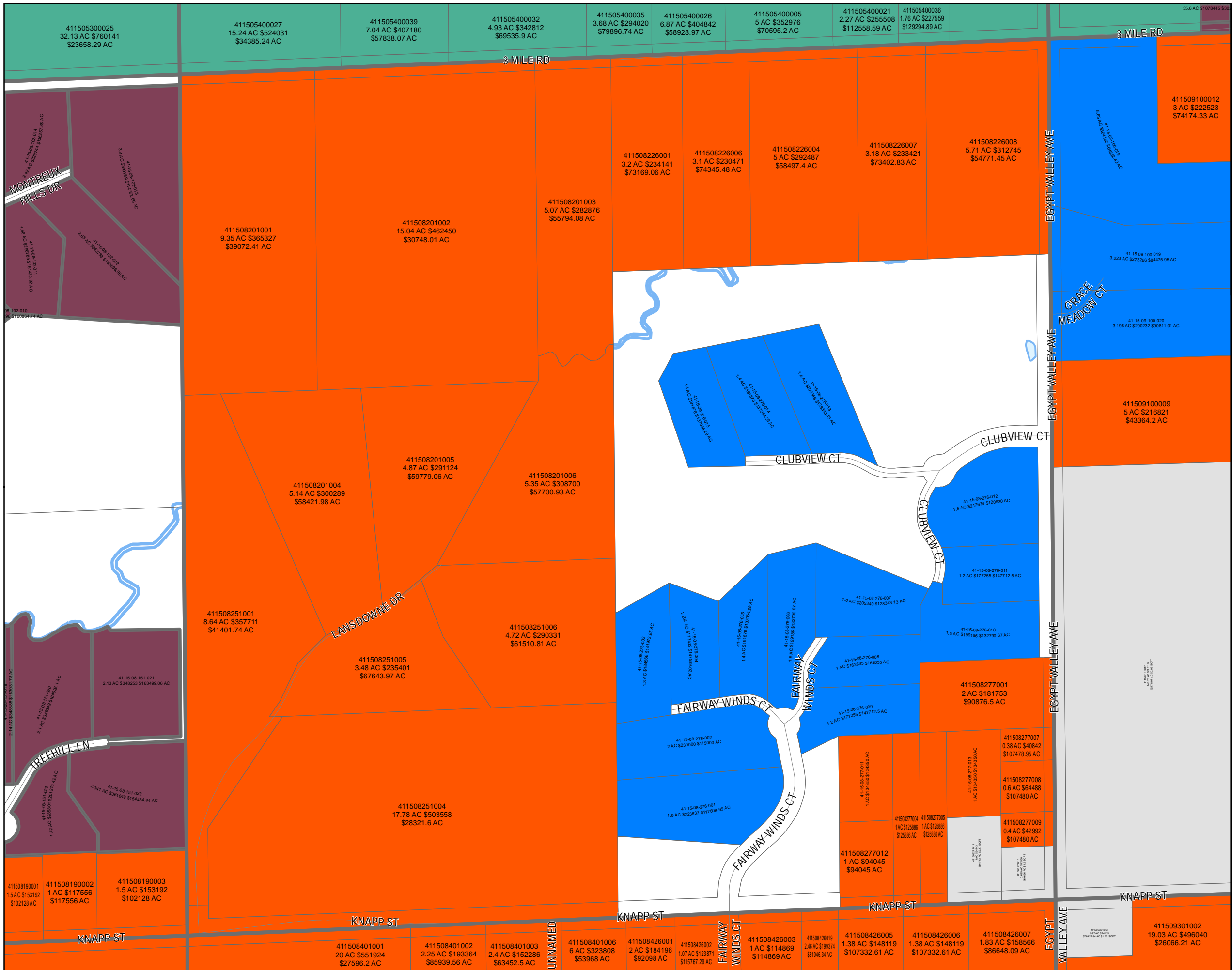
Ada Township 2024 Land Value Map

Township: T07N
Range: R10W
Section: 7
Qrt: SW



Legend

N/A	4076	4170	4215
1000	4100	4180	4250
1001	4110	4186	4260
4051	4120	4187	4300
4060	4125	4188	4310
4062	4130	4189	4340
4064	4131	4195	4350
4070	4140	4200	4410
4072	4150	4204	9999
4074	4155	4205	
4075	4160	4210	



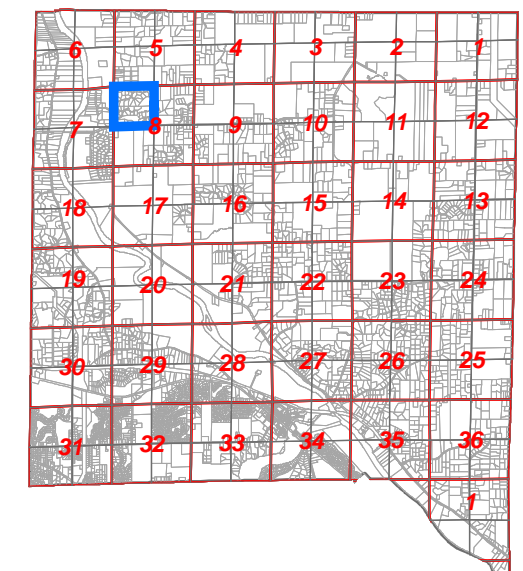
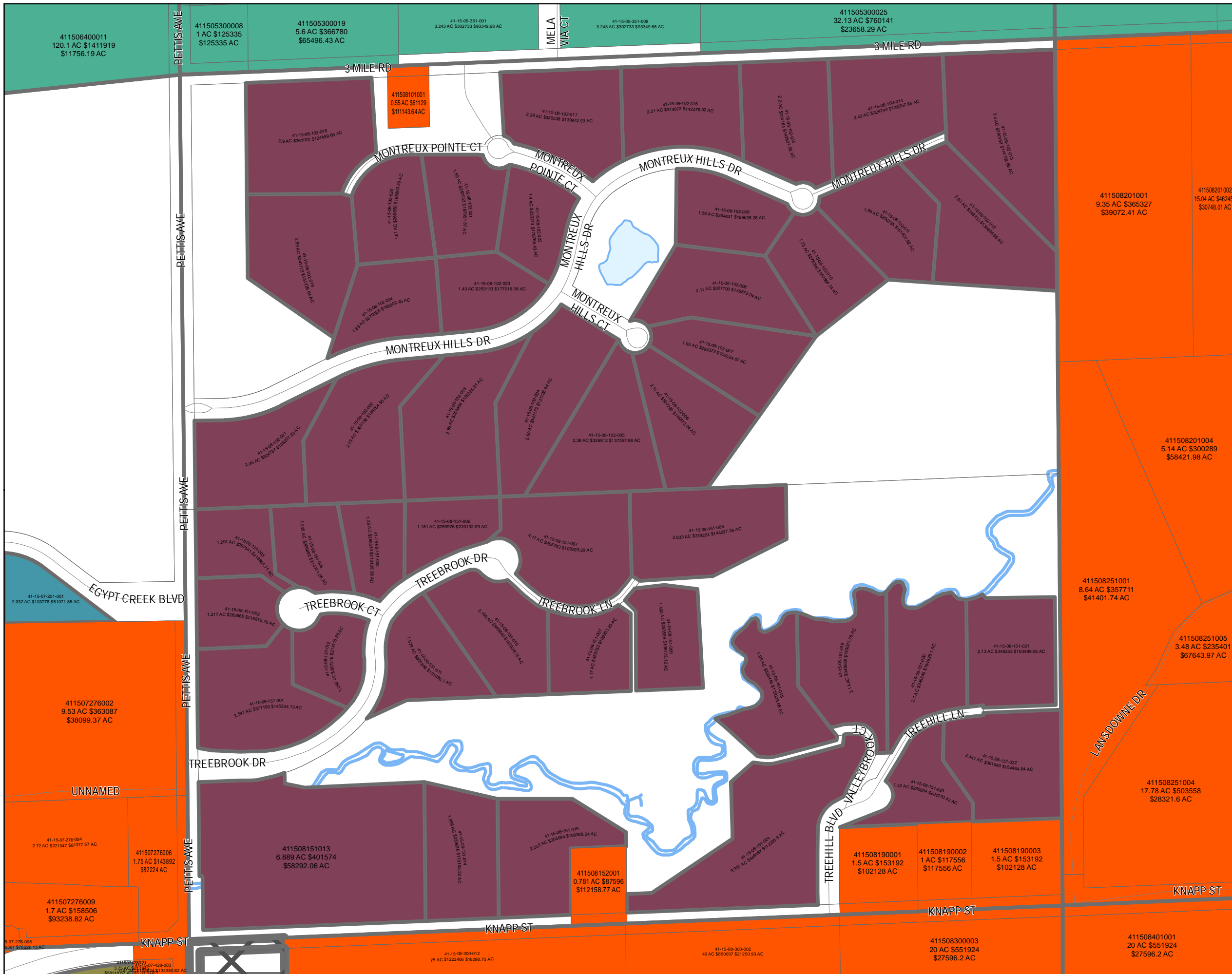
Ada Township 2024 Land Value Map

Township: T07N
Range: R10W
Section: 8
Qrt: NE



Legend

N/A	4076	4170	4215
1000	4100	4180	4250
1001	4110	4186	4260
4051	4120	4187	4300
4060	4125	4188	4310
4062	4130	4189	4340
4064	4131	4195	4350
4070	4140	4200	4410
4072	4150	4204	9999
4074	4155	4205	
4075	4160	4210	



Ada Township 2024 Land Value Map

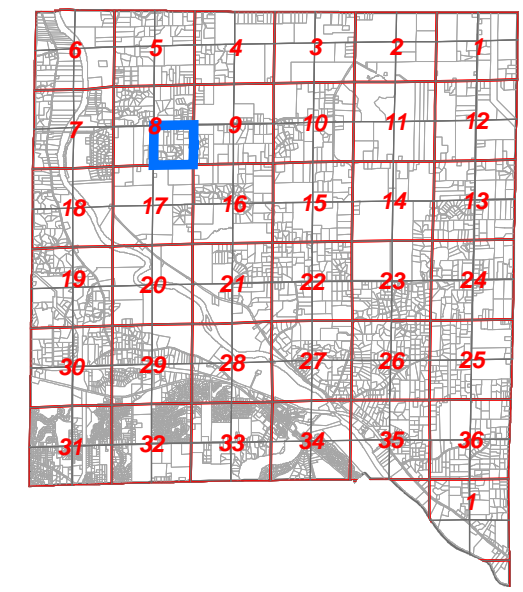
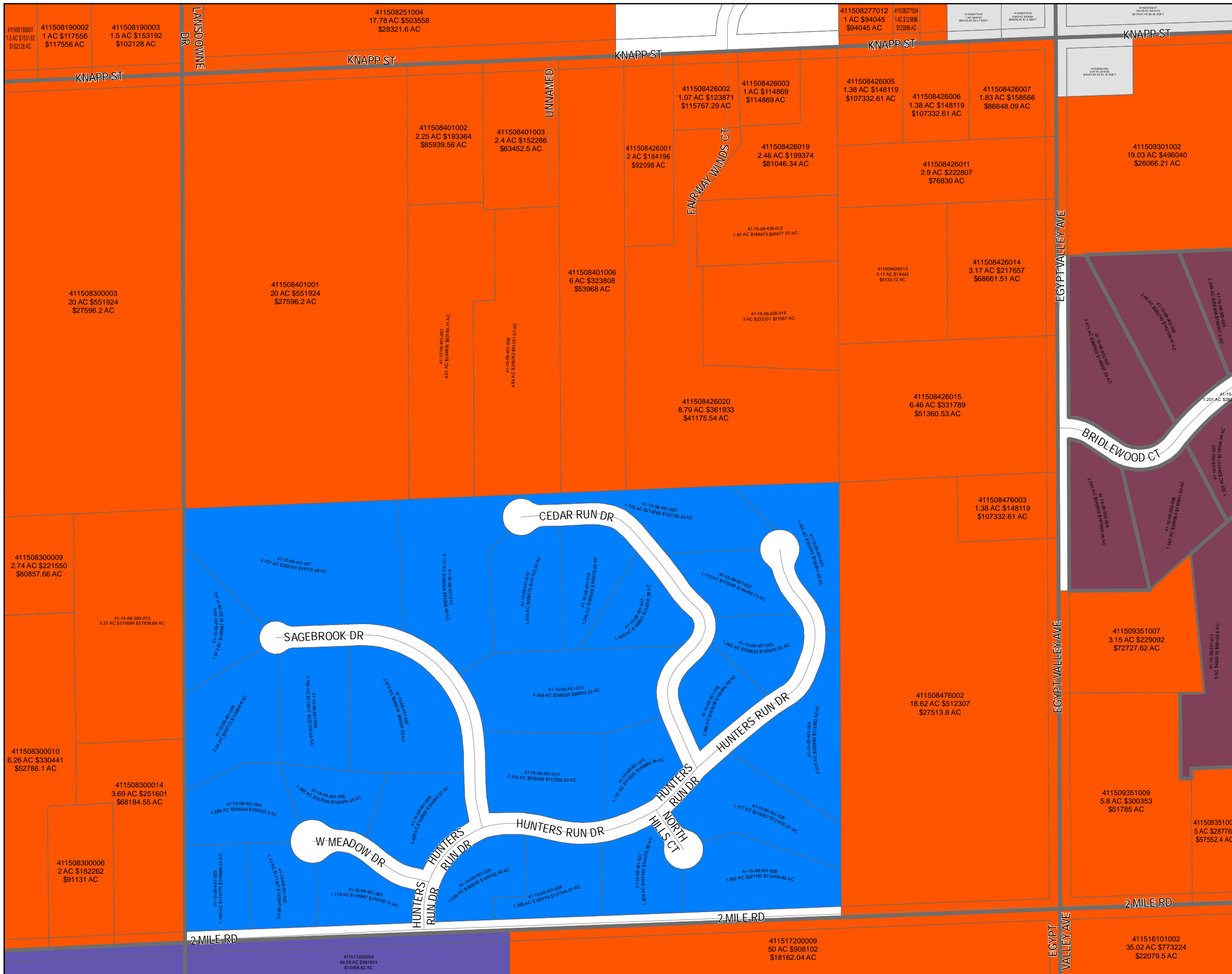
Township: T07N
Range: R10W
Section: 8
Qrt: NW



Legend

N/A	4076	4170	4215
1000	4100	4180	4250
1001	4110	4186	4260
4051	4120	4187	4300
4060	4125	4188	4310
4062	4130	4189	4340
4064	4131	4195	4350
4070	4140	4200	4410
4072	4150	4204	9999
4074	4155	4205	
4075	4160	4210	

411506400011 120.1 AC \$1411919 \$11756.19 AC
 411505300008 1 AC \$125335 \$125335 AC
 411505300019 5.6 AC \$366780 \$65496.43 AC
 41-15-05-351-001 3.243 AC \$302733 \$93349.68 AC
 MELA VIA CT
 41-15-05-351-008 3.243 AC \$302733 \$93349.68 AC
 411505300025 32.13 AC \$760141 \$23658.29 AC
 3 MILE RD
 411508101001 0.55 AC \$61129 \$11143.64 AC
 41-15-08-102-018 2.9 AC \$361020 \$124489.66 AC
 41-15-08-102-016 2.21 AC \$314872 \$142476.02 AC
 41-15-08-102-014 2.42 AC \$389744 \$19257.86 AC
 41-15-08-102-017 2.29 AC \$320536 \$139872.93 AC
 41-15-08-102-009 1.58 AC \$284831 \$186935.26 AC
 41-15-08-102-011 1.98 AC \$28978 \$15170.86 AC
 41-15-08-102-008 2.11 AC \$307780 \$146872.04 AC
 41-15-08-102-007 1.93 AC \$294373 \$152524.87 AC
 41-15-08-102-004 1.63 AC \$27028 \$18592.46 AC
 41-15-08-102-003 1.43 AC \$253133 \$177016.08 AC
 41-15-08-102-005 2.38 AC \$326912 \$19797.98 AC
 41-15-08-102-002 2.89 AC \$381172 \$17128.84 AC
 41-15-08-102-001 2.35 AC \$324787 \$18897.23 AC
 41-15-08-102-006 2.8 AC \$381172 \$17128.84 AC
 41-15-08-102-009 2.11 AC \$307780 \$146872.04 AC
 41-15-08-102-007 1.93 AC \$294373 \$152524.87 AC
 41-15-08-151-006 1.181 AC \$259976 \$220132.09 AC
 41-15-08-151-008 2.633 AC \$379224 \$144027.36 AC
 41-15-08-151-007 4.17 AC \$465703 \$109293.29 AC
 41-15-08-151-005 1.48 AC \$29388 \$18972.5 AC
 41-15-08-151-004 1.98 AC \$328804 \$170222.08 AC
 41-15-08-151-003 4.17 AC \$465703 \$109293.29 AC
 41-15-08-151-002 2.341 AC \$361645 \$15484.84 AC
 41-15-08-151-001 2.987 AC \$371199 \$148244.13 AC
 41-15-08-151-009 1.73 AC \$34818 \$19328.71 AC
 41-15-08-151-008 2.1 AC \$28778 \$146872.04 AC
 41-15-08-151-007 4.17 AC \$465703 \$109293.29 AC
 41-15-08-151-006 1.181 AC \$259976 \$220132.09 AC
 41-15-08-151-005 1.48 AC \$29388 \$18972.5 AC
 41-15-08-151-004 1.98 AC \$328804 \$170222.08 AC
 41-15-08-151-003 4.17 AC \$465703 \$109293.29 AC
 41-15-08-151-002 2.341 AC \$361645 \$15484.84 AC
 41-15-08-151-001 2.987 AC \$371199 \$148244.13 AC
 41-15-08-151-009 1.73 AC \$34818 \$19328.71 AC
 41-15-08-151-008 2.1 AC \$28778 \$146872.04 AC
 41-15-08-151-007 4.17 AC \$465703 \$109293.29 AC
 41-15-08-151-006 1.181 AC \$259976 \$220132.09 AC
 41-15-08-151-005 1.48 AC \$29388 \$18972.5 AC
 41-15-08-151-004 1.98 AC \$328804 \$170222.08 AC
 41-15-08-151-003 4.17 AC \$465703 \$109293.29 AC
 41-15-08-151-002 2.341 AC \$361645 \$15484.84 AC
 41-15-08-151-001 2.987 AC \$371199 \$148244.13 AC
 411508152001 0.781 AC \$87598 \$112158.77 AC
 411508190001 1.5 AC \$153192 \$102128 AC
 411508190002 1 AC \$117556 \$117556 AC
 411508190003 1.5 AC \$153192 \$102128 AC
 411508300003 20 AC \$551924 \$27596.2 AC
 411508401001 20 AC \$551924 \$27596.2 AC
 411507276002 9.53 AC \$363087 \$38099.37 AC
 411507276006 1.75 AC \$143892 \$82224 AC
 411507276009 1.7 AC \$158506 \$93238.82 AC
 411507276-004 2.72 AC \$221347 \$81377.57 AC
 41-15-07-276-001 2.032 AC \$103778 \$51071.85 AC
 411508201001 9.35 AC \$365327 \$39072.41 AC
 411508201002 15.04 AC \$462450 \$30748.01 AC
 411508201004 5.14 AC \$300289 \$58421.98 AC
 411508251001 8.64 AC \$357711 \$41401.74 AC
 411508251005 3.48 AC \$235401 \$67643.97 AC
 411508251004 17.78 AC \$503558 \$28321.6 AC



Ada Township 2024 Land Value Map

Township: T07N
Range: R10W
Section: 8
Qrt: SE



Legend

N/A	4076	4170	4215
1000	4100	4180	4250
1001	4110	4186	4260
4051	4120	4187	4300
4060	4125	4188	4310
4062	4130	4189	4340
4064	4131	4195	4350
4070	4140	4200	4410
4072	4150	4204	9999
4074	4155	4205	
4075	4160	4210	

411508251004
17.78 AC \$503558
\$28321.6 AC

411508277012
1 AC \$94045
\$94045 AC

41150826005
1.38 AC \$148119
\$107332.61 AC

41150826006
1.38 AC \$148119
\$107332.61 AC

41150826007
1.83 AC \$158566
\$86648.09 AC

41150841002
2.25 AC \$193364
\$85939.56 AC

41150841003
2.4 AC \$152286
\$63452.5 AC

411508426001
2 AC \$184196
\$92098 AC

411508426019
2.46 AC \$199374
\$81046.34 AC

411508426011
2.9 AC \$222807
\$76830 AC

411508426014
3.17 AC \$19442
\$6133.12 AC

411508426014
3.17 AC \$217657
\$68661.51 AC

411508426015
6.46 AC \$331789
\$51360.53 AC

411508476003
1.38 AC \$148119
\$107332.61 AC

411508476002
18.62 AC \$512307
\$27513.8 AC

411509351007
3.15 AC \$229092
\$72727.62 AC

411509351009
5.8 AC \$300353
\$51785 AC

411509351002
5 AC \$287762
\$57552.4 AC

411517200009
50 AC \$908102
\$18162.04 AC

411516101002
35.02 AC \$773224
\$22079.5 AC